

LAMPIRAN SALINAN PETA-PETA ASAL

Peta 1- (Peta Lakaran) "Home Trade ships" dan "Local Trade Ships"

Peta 2- Pulau Singapura Dan Wilayah-Wilayahnya, 1852

Sumber: Lihat, Map (NO.5) of Singapore Islands and its Dependencies, copied by permission from Government Surveys, Singapore, 1852, dlm CO 700 Maps and Plans, 1595-1909.

Peta 3- Perkembangan Bandar Dan Pelabuhan di Sungai Singapura, 1842-43

Sumber: Lihat, Map (No.11) of The Town and Environs of Singapore, by D.Quinton, Surveyor-General, dlm CO 700 Maps and Plans, 1595-1909.

Peta 4- General Plan Showing Soundings & Currents, Dated 31st December, 1929.

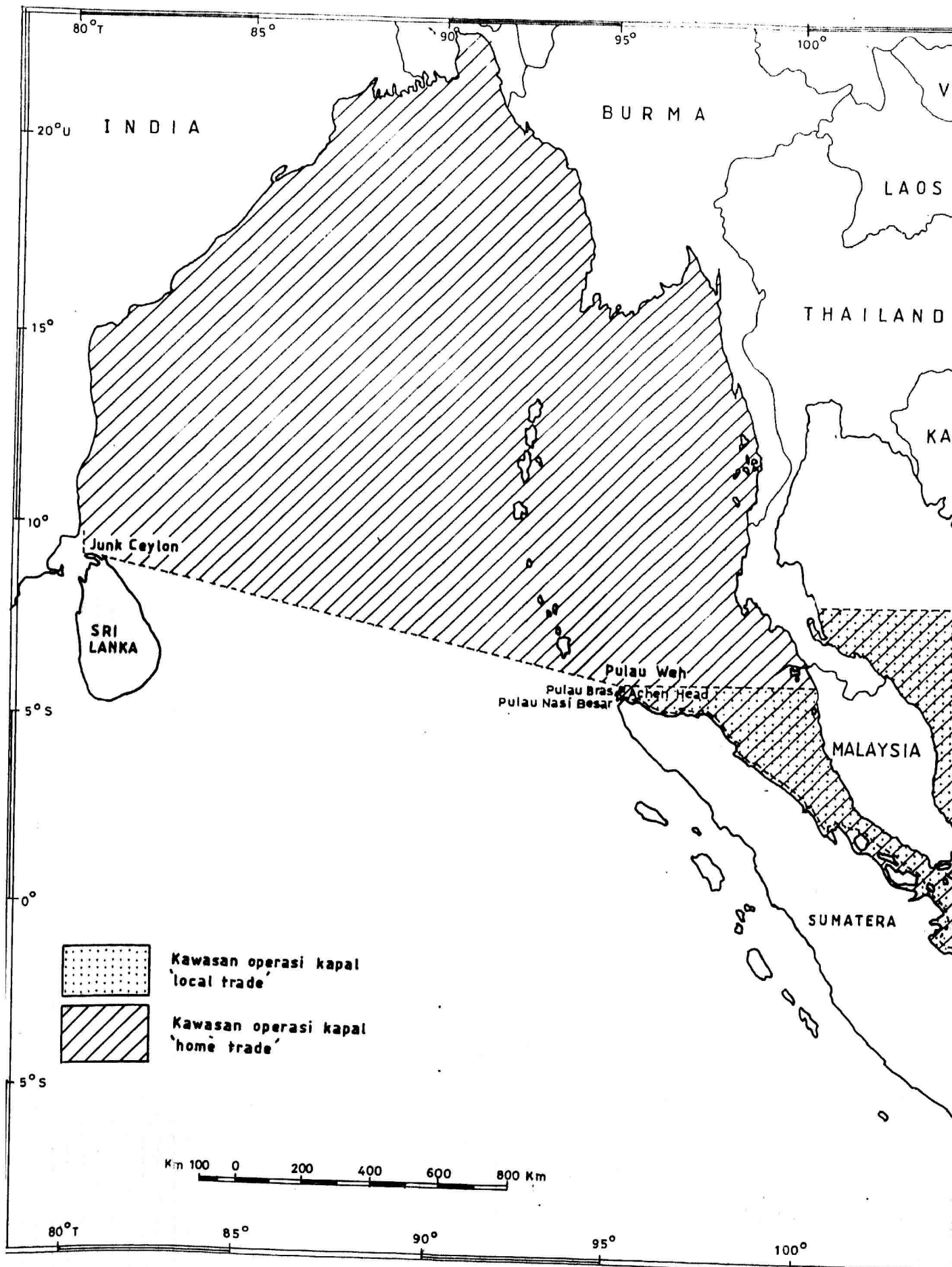
Sumber: CO 273/563:**Singapore Harbour Board, Poposed Wharf Extensions**, Report by Messrs. Coode, Wilson Mitchell & Vaughan Lee With Three Drawings kpd CA, no:fail:72047, 31 Disember 1929, (lampiran, Drawing No.1)

Peta 5- General Plans Showing Positions & Details Of Borings, Dated 31st December, 1929

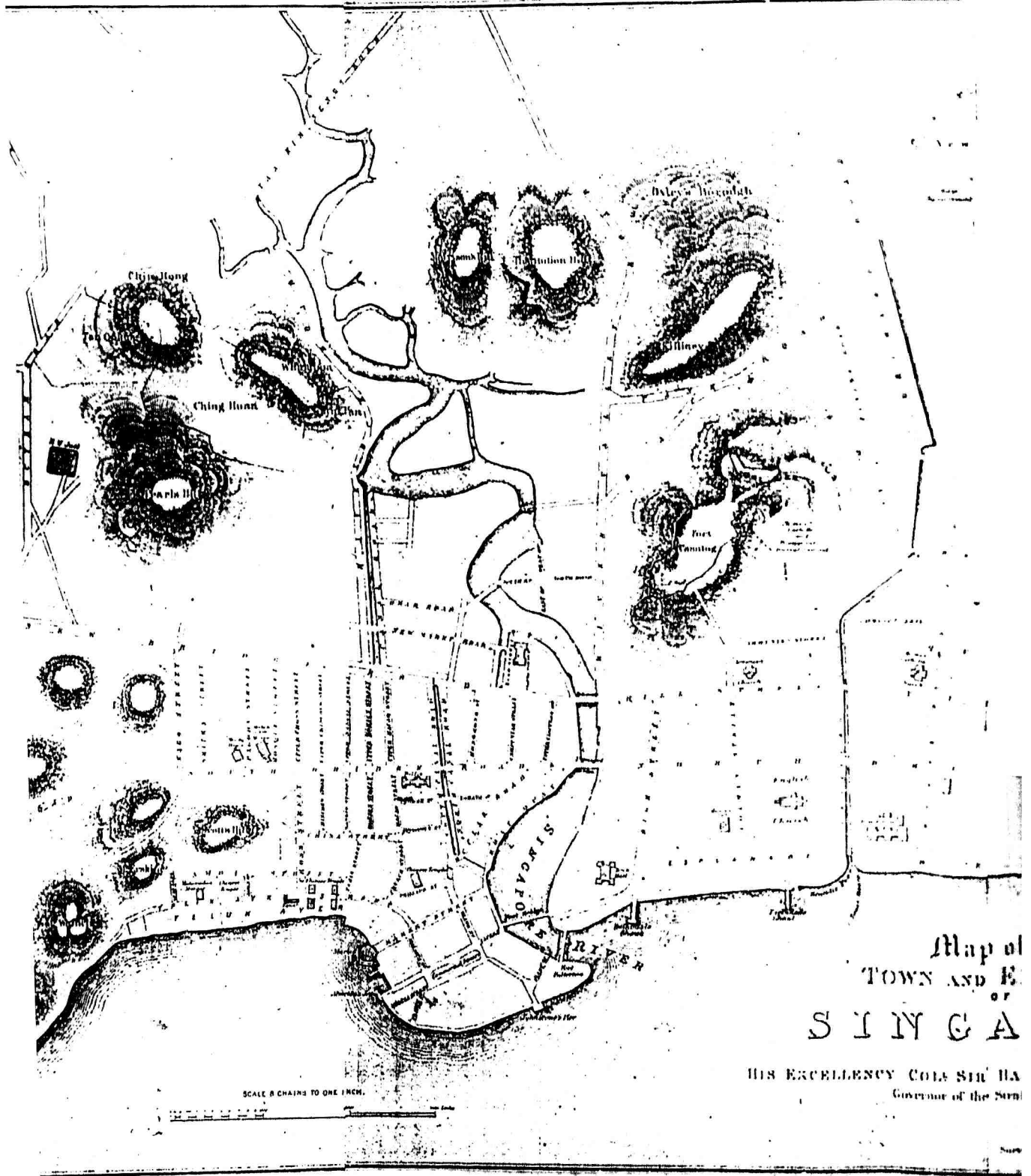
Sumber: CO 273/563:**Singapore Harbour Board, Proposed Wharf Extensions**, Report by Messrs. Coode, Wilson & Vaughan Lee With Three Drawings kpd CA, no:fail:72047, 31 Disember 1919, (lampiran, Drawing No.2)

Peta 6-General Plan, Showing The Proposed New Works, 31 December, 1929.

Sumber: CO 273/563: **Singapore Harbour Board, Proposed Wharf Extensions**, Report by Messrs. Coode, Wilson & Vaughan Lee with Three Drawings kpd CA, no.fail:72047, 31 Desember 1929, (lampiran No.3)







SINGAPORE HARBOUR BOARD.

PROPOSED WHARF EXTENSIONS.

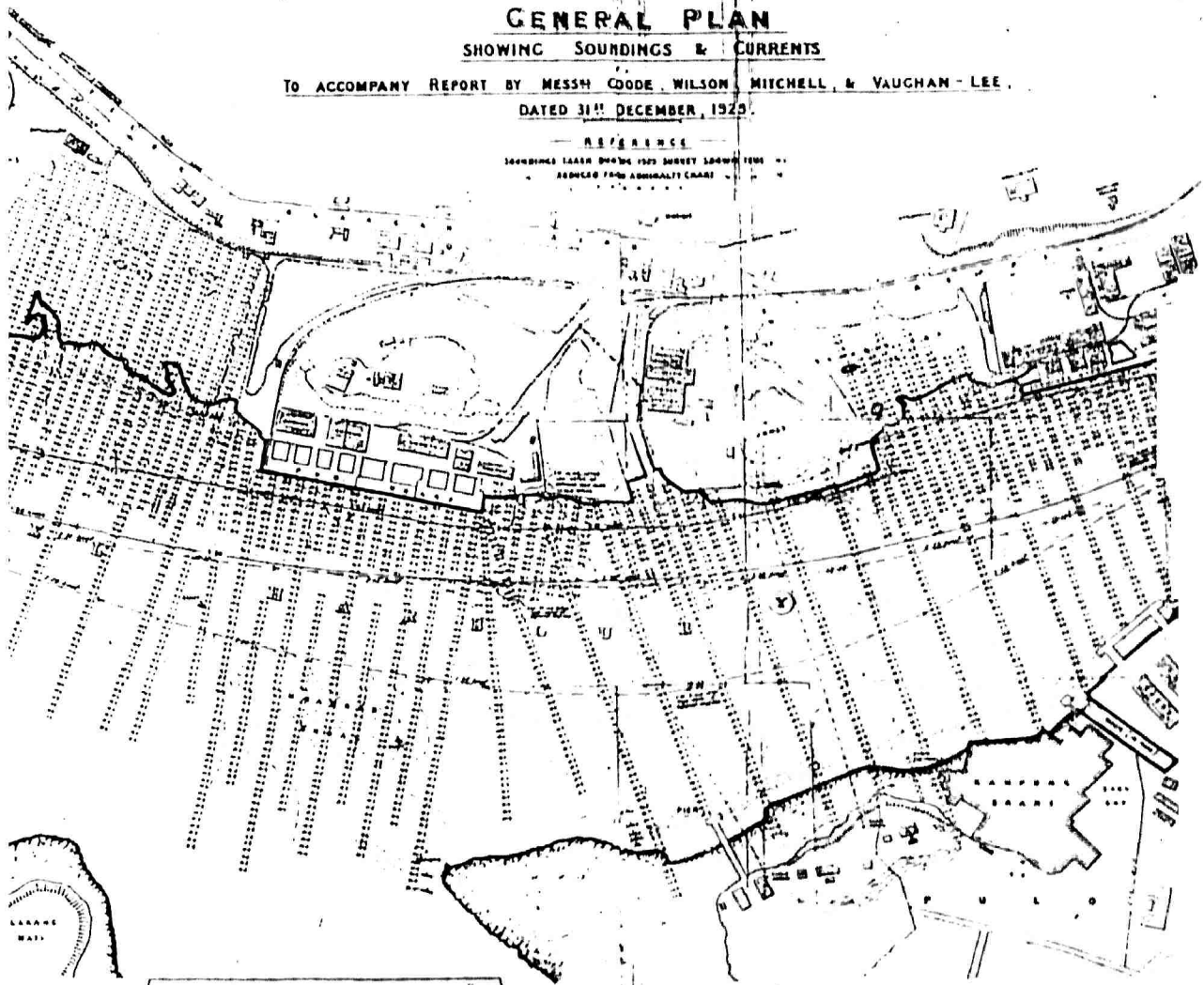
GENERAL PLAN

SHOWING SOUNDINGS & CURRENTS

TO ACCOMPANY REPORT BY MESSRS COODE, WILSON, MITCHELL, & VAUGHAN-LEE.

DATED 31st DECEMBER, 1929.

REFERENCE
SOUNDINGS LASTED FROM 1923 SURVEY LOGS AND CHARTS
ADDED FROM ADMIRALTY CHARTS



NOTES

1. THE HIGHEST LOW WATER OF SPRING TIDES IS THE HIGHEST WATER OF WHICH IS TO BE TAKEN INTO ACCOUNT IN THE DESIGN OF WHARVES AND QUAYS.

2. THE DEPTH OF THE HARBOUR AND QUAYS SHOULD BE KEPT AT LEAST 10 FEET ABOVE THE HIGHEST LOW WATER OF SPRING TIDES.

3. THE DEPTH OF THE HARBOUR AND QUAYS SHOULD BE KEPT AT LEAST 10 FEET ABOVE THE HIGHEST LOW WATER OF SPRING TIDES.

4. THE DEPTH OF THE HARBOUR AND QUAYS SHOULD BE KEPT AT LEAST 10 FEET ABOVE THE HIGHEST LOW WATER OF SPRING TIDES.

NOT TO SCALE OF THE CHART

PUBLIC RECORDS DEPT.

ALL RIGHTS RESERVED BY THE SINGAPORE HARBOUR BOARD

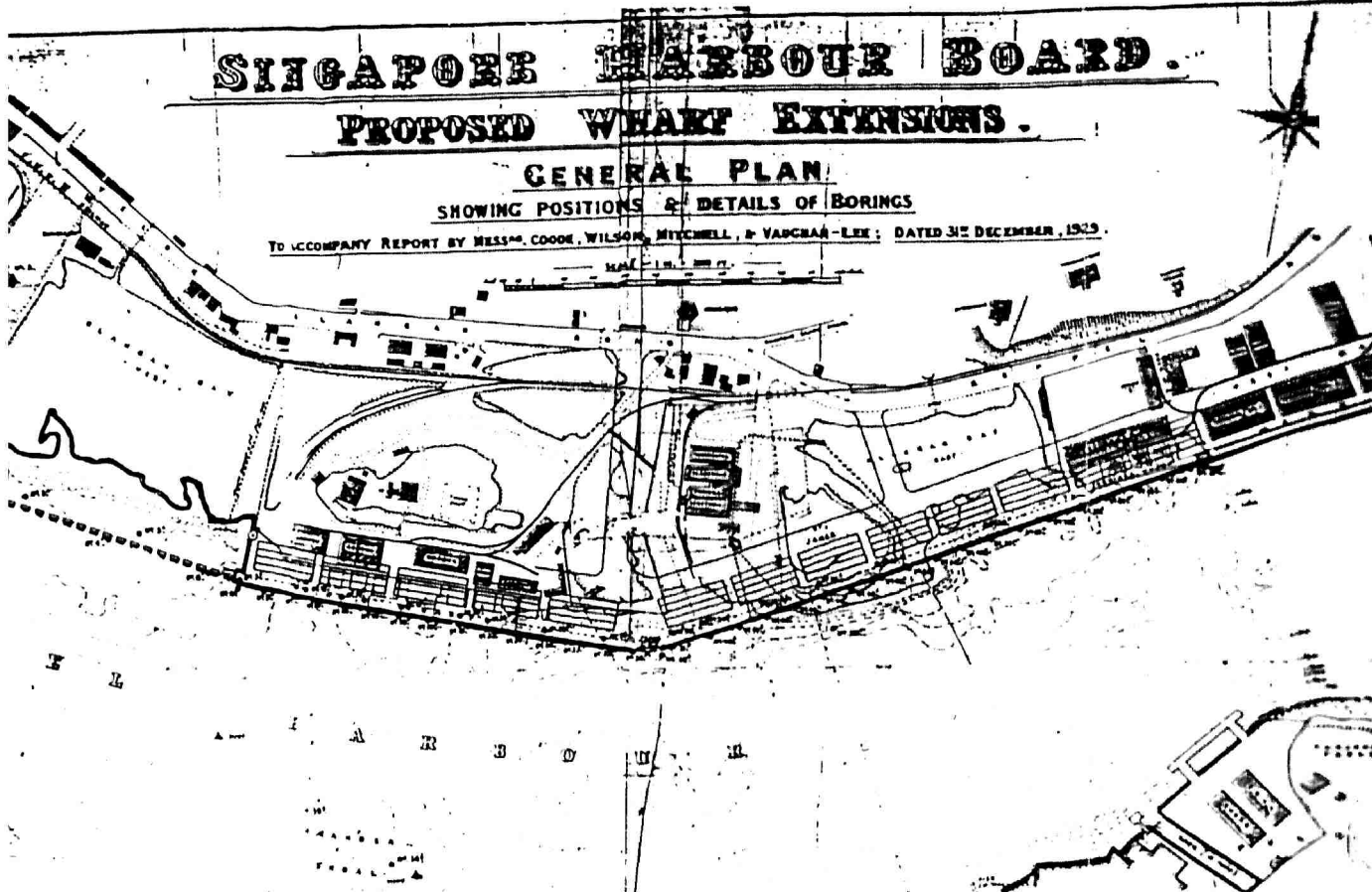
SINGAPORE HARBOUR BOARD.

PROPOSED WHARF EXTENSIONS.

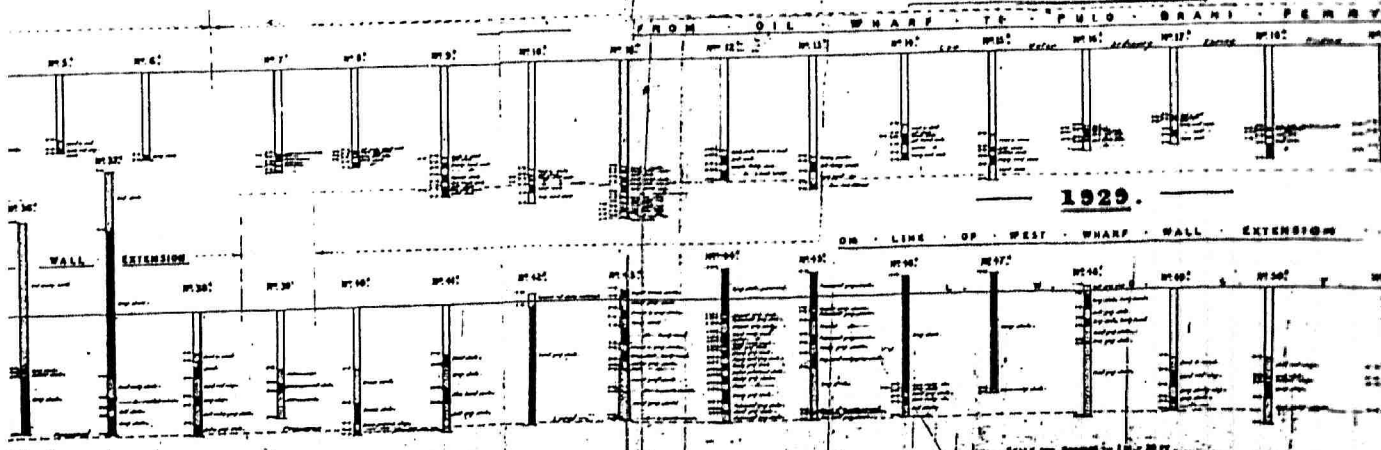
GENERAL PLAN.

SHOWING POSITIONS & DETAILS OF BORINGS

TO ACCOMPANY REPORT BY MESSRS. COOKE, WILSON, MITCHELL, & VASCHER-LEE; DATED 31st DECEMBER, 1925.



DETAILS OF BORINGS



Copyright Photoduplication not to be reproduced photostatically or mechanically without permission of the Public Record Office, London.

PUBLIC RECORD OFFICE

60, 273 563

Copyright Photoduplication not to be reproduced photostatically or mechanically without permission of the Public Record Office, London.

SINGAPORE HARBOUR B

PROPOSED WHARF EXTENSION

GENERAL PLAN SHOWING THE PROPOSED NEW WORKS

TO ACCOMPANY REPORT BY MESS^{RS}. COODE, WILSON, MITCHELL, & VAUGHAN
DATED 31ST DECEMBER, 1929.

FIRST EXTENSION C. IS SHOWN BY RED COLOUR.
FUTURE D. IS SHOWN BY BROWN
E. IS SHOWN BY DOTTED BROWN

SCALE 1" = 200 FT.

