

PERPUSTAKAAN UNIVERSITI MALAYA

PERKHIDMATAN REPROGRAFI

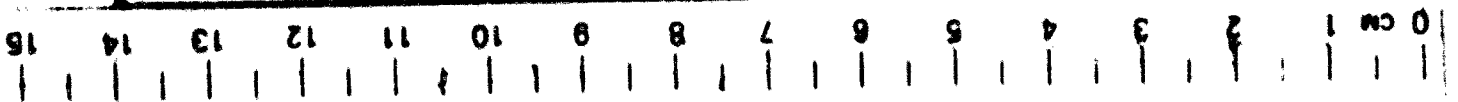
UNIVERSITY OF MALAYA LIBRARY


REPROGRAPHIC SERVICE




UNIVERSITY OF MALAYA LIBRARY

MICROFILM






MULA



APU 285
[Handwritten signature]



PER. UTAMA-UM



A004494346

TANJONG KARANG SURVEY - PHASE II


SOCIO-ECONOMIC SURVEY OF SAWAH SEMPADAN

A STUDY OF MALAY POPULATION

OF BLOCKS A-W

by

Sheikh Othman b. Sheikh Salim



A Graduation Exercise presented to
the University of Malaya in
part fulfilment towards the
Degree of Bachelor of Arts
with Honours in Economics

TABLE OF CONTENTS

	Page
LIST OF TABLES	iii
LIST OF MAPS	v
 Chapter	
I. INTRODUCTION	1
Rice Farming Areas of Tanjong Karang	1
Historical Background	1
Note on the Graduation Exercise	2
II. POPULATION	4
Population Classification by Locality	4
Classification of Population into Malays and Others	5
Conclusion	20
III. HOUSEHOLD	21
Definition of Household	21
Types of Household	21
Distribution of Types of Households	22
Size of Households	26
Conclusion	28
IV. OCCUPATION	30
Occupational Classifications	30
Conclusion	35

LIST OF TABLES

Table		Page
2.1	Malay Population and Others	5
2.2	Relative Distribution of Malay and Total Population by Block	7
2.3	Distribution of Malay Population by Individual Blocks According to Sex	8
2.4	Relative Distribution of Male and Female Malay Population by Individual Blocks	9
2.5	Malay Population by Sex for Various Combinations of Blocks	10
2.6	Malay Population by Age and Sex for Blocks A,G,L,H,M Combined	11
2.7	Malay Population by Age and Sex for Blocks B,I,N Combined	12
2.8	Malay Population by Age and Sex for Blocks C,J,O Combined	13
2.9	Malay Population by Age and Sex for Blocks D,K,P,V Combined	14
2.10	Malay Population by Age and Sex for Blocks E,Q,S,W Combined	15
2.11	Malay Population by Age and Sex for Blocks F,R,T,U Combined	16
2.12	Malay Population by Sex and Classified Age-groups for Various Combinations of Blocks	18
2.13	Malay Population by Age and Sex for All Blocks Combined	19
3.1	Malay Households by Types of Household for Combinations of Blocks	24
3.2	Distribution of Malay Households and Average Size of the Households for the Individual Blocks	25

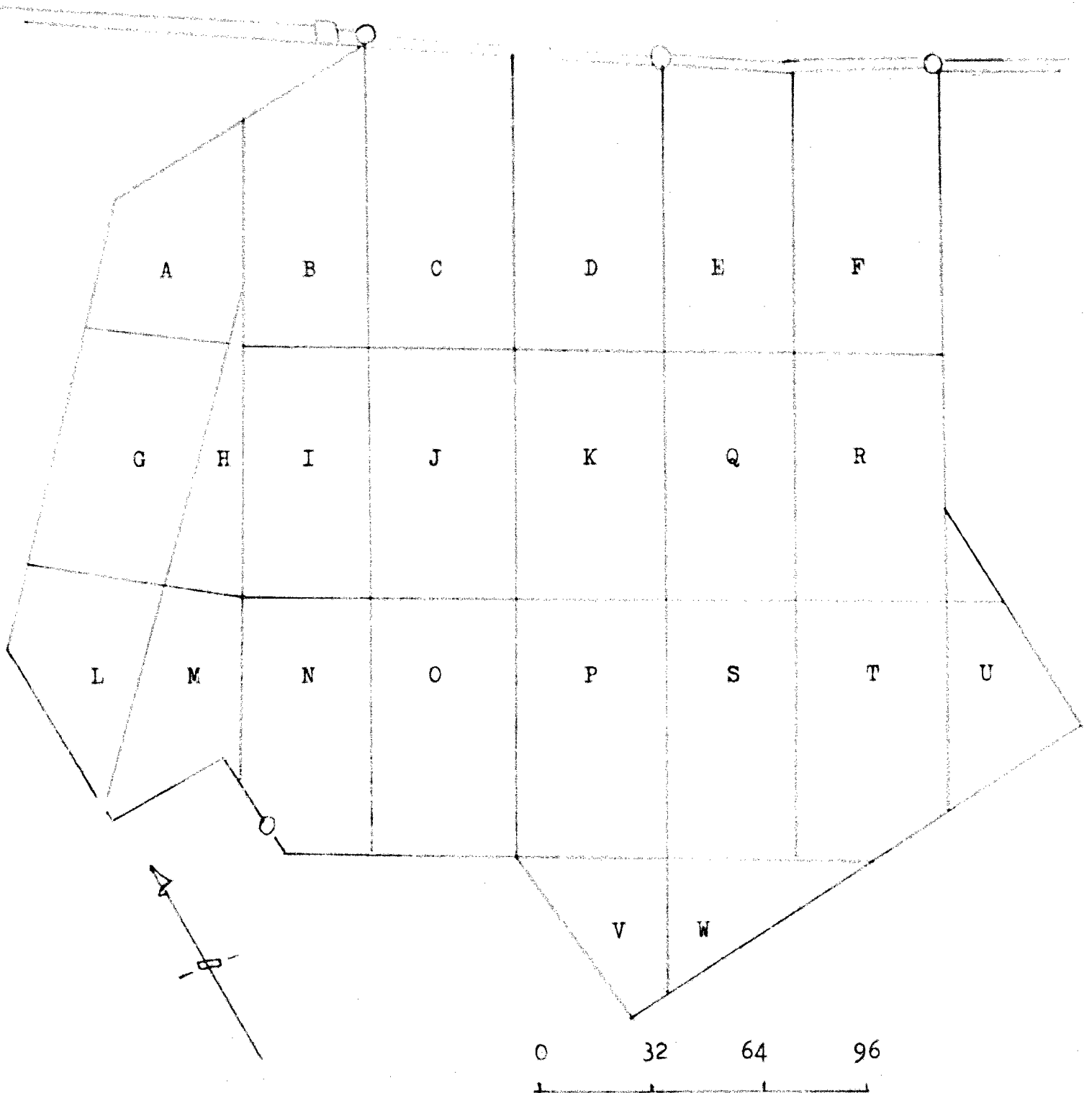
3.3	Malay Households by Size for Combinations of Blocks	27
4.1	Malay Population Distributed According to Major Occupational Types in the Six Combinations of Blocks	31

LIST OF MAPS

Map		Page
1	Map of Sawah Sempadan Rice Farm	vi
2	Sketch Map of the State of Selangor	vii

SAWAH SEMPADAN

(6,100 ACRES)



SKETCH MAP OF THE STATE OF SELANGOR

