



PERPUSTAKAAN UNIVERSITI MALAYA

PERKHIDMATAN REPROGRAFI


UNIVERSITY OF MALAYA LIBRARY

REPROGRAPHIC SERVICE





MULA






410-2873

TANJONG KARANG SURVEY - PHASE III
ECONOMIC SURVEY OF SAWAH SEMPADAN
A STUDY OF BLOCK Q

by

Geoffrey Gerard Jambu



A Graduation Exercise presented to
the University of Malaya in
part fulfilment towards the
Degree of Bachelor of Arts
with Honours in Economics

LIBRARY
FACULTY OF ECONOMICS & ADMINISTRATION

TABLE OF CONTENTS

	Page
LIST OF TABLES	iv
LIST OF DIAGRAMS.	vi
Chapter	
I. INTRODUCTION	1
Objective of Study	1
Definition of Terms	1
II. DISTRIBUTION OF HOLDINGS AND FARMS	4
Distribution of Holdings by Lots & Sub-lots	4
Distribution of Holdings by Acre Intervals	4
Distribution of Farms by Lots and Sub-lots	7
Distribution of Farms by Acre-Intervals	8
III. RESIDENCE OF OWNERS AND OPERATORS AND TYPES OF OPERATORS	10
Residence of Block Q, Sawah Sempadan and Non-Sawah Sempadan Owners	10
Residence of Block Q, Sawah Sempadan and Non-Sawah Sempadan Operators	11
Types of Operators in Block Q, in Sawah Sempadan & Outside Sawah Sempadan	11
IV. FRAGMENTATION OF HOLDINGS AND FRAGMENTATION OF FARMS	13
Distribution of Fragmented Holdings	13
Breakdown of Fragmented Holdings	14
Distribution of Fragmented Farms	15
Breakdown of Fragmented Farms	15

Chapter		Page
V.	CASES OF CO-OWNERSHIP	17
	"Co-ownership" as Applied to Block Q	17
	Cases of Co-ownership.	17
	Types of Operators of Co-owned Land	18
VI.	ANALYSIS OF THE LOCATION OF PIECES	20
	Location of Component Pieces of Holdings and Farms	20
	Location of Component Pieces	21
VII.	OWNERS IN THE LAND OFFICE RECORDS AND OWNERS ON THE GROUND	22
	Legal and Actual Owners	22
VIII.	PADI OUTPUT AND PRODUCE IN BLOCK Q	24
	Padi Output by Types of Operators	24
	Padi Output by Variety of Padi	24
	Padi Output by Location in Block	27
IX.	PEST INCIDENCE IN BLOCK Q	29
	Pest Incidence by Farmers Affected	29
	Pest Incidence by Area Affected	29
	Pest Incidence by Variety of Padi Affected	30
X.	VIEWS REGARDING WATER SUPPLY IN BLOCK Q	32
	Water Supply by Farms & Location of Farms	32
	Water Supply by Area Supplied	33
XI.	OTHER CROPS IN BLOCK Q	34
	Crops Other than Padi in Block Q	34
XII.	GENERAL OBSERVATIONS OF BLOCK Q	36
Appendix		
I.	Holding Map	38
	Holding List	39
II.	Farm Map	43
	Farm List	44

8.3	Padi Output Per Acre in Block Q by Location in Block	28
9.1	Pest Incidence in Block by Farmers Affected 1963/1964	29
9.2	Pest Incidence in Block Q by Area Affected 1963/1964	30
9.3	Pest Incidence in Block Q by Padi Variety Affected 1963/1964	31
10.1	Supply of Water by Farms and Location in Block 1963/1964	32
10.2	Supply of Water in Block Q by Area Supplied 1963/1964	33
11.1	Other Crops than Padi in Block Q 1963/1964. . .	34

LIST OF TABLES

Table		Page
2.1	Distribution of Holdings by Lots & Sub-lots 1963/1964	5
2.2	Distribution of Holdings by Area in Acres 1963/1964	6
2.3	Distribution of Farms by Lots and Sub-lots	7
2.4	Distribution of Farms by Area 1963/1964	9
3.1	Distribution of Owners by Place of Residence 1963/1964.	10
3.2	Distribution of Operators by Place of Residence 1963/1964.	11
3.3	Type of Operators 1963/1964	12
4.1	Distribution of Fragmented Holdings 1963/1964	14
4.2	Breakdown of Fragmented Holdings	15
4.3	Distribution of Fragmented Farms 1963/1964.	16
4.4	Breakdown of Fragmented Farms	16
5.1	Cases of Co-ownership 1963/1964	18
5.2	Types of Operators of Co-owned Land 1963/1964	19
6.1	Location of Component Pieces of Holdings & Farms 1963/1964.	20
6.2	Holdings and Farms by Location of Component Pieces 1963/1964.	21
7.1	Legal Owners and Actual Owners in Block Q 1963/1964	22
8.1	Padi Output Per Acre in Block Q by Types of Operators	25
8.2	Padi Output Per Acre in Block Q by Variety of Padi	26

LIST OF DIAGRAM

Diagram	Page
1. Division and Subdivision of Block Q for Analysis by Location of Pieces	27