





PERPUSTAKAAN UNIVERSITI MALAYA

PERKHIDMATAN REPROGRAFI


UNIVERSITY OF MALAYA LIBRARY

REPROGRAPHIC SERVICE





MULA




000447

UNIVERSITY OF MALAYA

SOCIO-ECONOMIC SURVEY - PHASE III

by

Christina Oon



**A Graduation Exercise presented to
 the University of Malaya in
 part fulfilment towards the
 Degree of Bachelor of Arts
 with Honours in Economics**

LIBRARY
 FACULTY OF ECONOMICS & ADMINISTRATION
 UNIVERSITY OF MALAYA

CONTENTS

		Page
I.	INTRODUCTION	1
	General Lay-out of Sawah Sempadan	1
	Data Obtained From Interviews in Block J	2
II.	DISTRIBUTION OF HOLDINGS AND FARMS BY SIZE	5
	Distribution of Holdings by Size	5
	Distribution of Farms by Size	7
	Comparing Holding and Farm Lists	9
III.	DISTRIBUTION OF HOLDINGS AND FARMS BY AREA	16
	Distribution of Holdings by Area in Intervals of One Acre up to Nine Acres	16
	Distribution of Farms by Area in Intervals of One Acre up to Nine Acres	19
IV.	FRAGMENTATION OF HOLDINGS AND FARMS	23
	Definition of Fragmentation	23
	No. of Lots and Sub-lots Each Holding and Farm in Block J Is Fragmentated Into.	23
	Fragmentation of Holdings	23
	Fragmentation of Farms	27
V.	SUBDIVISION IN BLOCK J	31
	Definition of Joint Ownership	31
	Definition of Joint Operation and How it is Tied up with Joint Ownership	31
	Subdivision of Land in Block J	32
	Description of Each Case of Subdivision in Block J	32
	The General Pattern of Subdivision in Block J	35
VI.	CASES OF JOINT OPERATION AND OTHER SYSTEMS OF SHARING LAND IN BLOCK J.	37
	Definition of Joint Operation	37
	Details of Cases of Joint Operation in Block J	37
	Other Systems of Operation Besides Joint Operation.	39
	Conclusion Arising	39

VII.	PADI OUTPUT AND PRODUCTIVITY PER ACRE	41
	By Owner/Operator	41
	By Tenant/Operator	42
	By Variety	43
	By Location	45
	Unit of Measuring Padi in S.S. ,	48
VIII.	DISEASES AND PESTS	49
	What the Main Diseases and Pests are	49
	Diseases and Pests by Lots	50
	Diseases and Pests by Variety.	50
	Diseases and Pests by Location	51
	General Attitude of Farmers Towards Diseases and Pests	53
IX.	WATER SUPPLY	55
	Lay-out of the General Network of Drainage and Irrigation Channels in S.S.	55
	View Regarding Water Supply by Lots	56
	Views Regarding Water Supply by Location	58
X.	VARIOUS TYPES OF CROPS, OTHER THAN PADI, GROWN BY FARMERS IN BLOCK J	60
	The Importance of Other Types of Crops to the Padi Farmer	60
	Other Crops Grown Inside Block J	61
	Other Crops Grown Outside S.S. by Farmers in Block J	62
XI.	GENERAL OBSERVATION OF THE BLOCKS	64
	CONCLUSION TO THE EXERCISE	68

LIST OF TABLES

Table		Page
1.1	Types of Interviews Obtained	2
1.2	Types of Dwellings in Block J	3
2.1	Distribution of Holdings by Size (Counting by No. of Lots)	6
2.2	Size of Holdings Whose Owners Live in Block J. .	10
2.3	Size of Holdings Whose Owners Live in Other Blocks in S.S. Other Than Block J.	11
2.4	Size of Holdings Whose Owners Live Outside S.S.	12
2.5	Distribution of Farms by Size (Counting by No. of Lots)	8
2.6	Size of Farms Whose Farmers are Residents in Block J	13
2.7	Size of Farms Whose Farmers are Residents in Other Blocks in S.S. Other Than Blocks J. . . .	14
2.8	Size of Farms Whose Farmers Live Outside S.S. .	15
2.9	Distribution of Holdings and Farms in Cases of Owner/Operator	9
3.1	Distribution of Holdings and Farms by Area in Intervals of One Acre up to Nine Acres	18
3.2	Distribution of Holdings According to Area in Intervals of One Acre up to Nine Acres	20
3.3	-	21
3.4	Distribution of Farms According to Area in Intervals of One Acre up to Nine Acres	22
4.1	Fragmentation of Holdings and Farms (Each Holding and Farm is Fragmented into a No. of Lots and sub-lots)	24&25
4.2	Distribution of Holdings According to Area and According to Lots and Sub-lots	26

Table		Page
4.3	Distribution of Farms According to Area and According to Lots and Sub-lots	28
5.1	-	35
7.1	Padi Productivity Per Acre by Owner/Operator . . .	41
7.2	Productivity Per Acre by Tenant/Operator	43
7.3	Total Amount and Productivity Per Acre in Block J.	44
7.4	Output Per Acre by Variety	44
7.5	Output Per Acre by Location	45
7.6	-	46
8.1	Diseases and Pests by Lots	50
8.2	Diseases and Pests by Variety	51
8.3	Diseases and Pests by Location	53
9.1(A)	Water Supply by Lots - Time	56
9.1(B)	Water Supply by Lots - Amount	56
9.1(C)	Water Supply by Lots - Time and Amount	57
9.2	Water Supply by Location	58
10.1	Other Crops Grown Inside Block J	60
10.2	Other Crops Grown Outside S.S. (On Information From 12 Farmers)	62

LIST OF MAPS

Map		Page
-	Holding Map	vii
-	Farm Map.	xi
I	Sawah Seapadan	xv
II	Lots in S.S. - Interviews and Types of Dwellings and Cultivation	4
III	Block J Divided into Rows and Section	47
IV	Lots in Block J Where There Are Diseases and Pests .	52

HOLDING MAP

SAWAH SEMPADAN

BLOCK J

3227H1	3228H29	3229H49/H72/H99	3230H72
3231H2	3232H30	3233H50	3234H73/H74
3235H3	3236H20	3237H51/H52	3238H75
3239H4	3240H20	3241H53	3242H76
3243H4	3244H20	3245H54	3246H77
3247H5	3248H31	3249H55	3250H78
3251H6	3252H31	3253H56	3254H79
3255H7	3256H6	3257H57	3258H80
3259H8	3260	3261H58	3262H76/H81
3263H9	3264	3265H54	3266H82/H83/H54
3267H10	3268H32	3269H59	3270H84
3271H11	3272H32/H34	3273H60	3274H85
3275H11/H25	3276H33	3277	3278H86
3279H12	3280H34	3281H61	3282H87
3283H12	3284H35	3285H35	3286H87
3287H13	3288H36	3289H62	3290H88
3291H14	3292H35	3293H35	3294H89
3295H14/H15	3296H37/H38	3297H63	3298H90
3299H16	3300H39	3301H38	3302H41
3303H17	3304H40	3305H64	3306H91
3307H18/H19/H20	3308H41	3309H65	3310H92
3311H21	3312H42/H32	3313H66	3314H93
3315H22/H23	3316H43	3317H67	3318H94/H95
3319H24	3320H44	3321H68/H69/H70	3322H96
3323H25/H26/H27	3324H45/H46	3325H71	3326H97
3327H28	3328H47/H48	3329	3330H98




No data available - no interview

HOLDING LIST

Holding No.	Owner's Name	Lots Inside Block J	Lots Outside Block J
H1	Arbiah	3227	-
H2	Bassem	3231	-
H3	Sapar	3235	-
H4	Dikun	(1) 3239 (2) 3243	(1) C3190 (2) C3170 (1/2 acres) (3) Kg. Bharu (5 acres coconut) (4) Kg. Ulu Tiram Barok (3 acres coconut) (5) Sg. Bungun (5 acres coconut)
H5	Musaheri	3247	-
H6	Dol Latib	(1) 3251 (2) 3256	Sg. Seroh (1 acre ubi & coconut)
H7	Rahuddin	3255	Sijanghang (2 acres ubi & coconut)
H8	Jusiz	3258	-
H9	Haji Tebalib	3263	-
H10	Musalin	3267	-
H11	Ahmad b. Abd. Hamid	(1) 3271 (2) 3275 (1/2 acres)	-
H12	Fatinah	(1) 3279 (2) 3283	Batu 9 (coconut)
H13	Ranlan b. Sanparoto	3287	Tiram Barok (1 acre un-cultivated)
H14	Dala	(1) 3291 (2) 3295 (2 acres)	-
H15	Tapl	3295 (1 acre)	-
H16	Baljah	3298	-
H17	Salyah	3303	Aran Jua (2 acres coconut)
H18	Rosman	3307 (1/2 acre)	-
H19	Tolu	3307 (1 acre)	-
H20	Dina b. Zainudin	(1) 3307 (1/2 acres) (2) 3236 (3) 3240 (4) 3244	-
H21	Ahmad Sidak b. H. Md. Bamari	3311	Block 8 (1/2 acres 1/2 lot)
H22	Abdillah	3315 (1/2 acres)	-
H23	Jamilah	3315 (1/2 acres)	-
H24	Sidang Hashim	3319	(1) 3311 (2) Sg. Seroh (coconut) (1 acre) (3) Sg. Kajang (coconut 1 acre) (4) 3308
H25	Mahmad	(1) 3323 (1/2 acre) (2) 3275 (1/2 acre)	-
H26	Jusai	3323 (1/2 acre)	-
H27	Saidan	3323	-
H28	Haji Rasad	3327	-
H29	Ahad	3328	Headworks (1 acre uncultivated)
H30	Amo	3332	-
H31	Mustakfa b. Hassan	(1) 3248 (2) 3252	(1) Tiram Barok (1 acre) (2) R 2177
H32	Haji Osman	(1) 3268 (2) (1/2 acres) (3) 3272 (2 acres)	-
H33	Kotiman b. Harijo	3276	-
H34	Kasaju	(1) 3280 (2) 3272 (1 acre)	Block D (2 lots - 6 acres)
H35	Jusai	(1) 3284 (2) 3285 (3) 3292 (4) 3293	-

Holding No.	Owner's Name	Lots Inside Block J	Lots Outside Block J
136	Ngatien	3288	-
137	Sadjini	3286 ($\frac{1}{2}$ acres)	-
138	Senusi	(1) 3286 ($\frac{1}{2}$ acres) (2) 3301	-
139	Hjadhri b. Karto	3300	-
140	Jaminton bt. Abdullah	3304	-
141	Sudira	3308	-
142	Itham	(1) 3312 ($\frac{1}{2}$ acres) (2) 3302	-
143	Ahmad	3316	-
144	Haji Mansur	3320	-
145	Jeriah	3324 ($\frac{1}{2}$ acres)	-
146	Jais	3324 ($\frac{1}{2}$ acres)	-
147	Chakun	3328 ($\frac{1}{2}$ acres)	-
148	Haji Ibrahim	3328 ($\frac{1}{2}$ acres)	-
149	Mohd Noor	3229 (3 acres)	Headworks (1 acre)
150	Aris	3233	Headworks (1 acre ubi)
151	Arshad	3237 (2 acres)	-
152	Aisla	3237 (1 acre)	-
153	Makir	3241	-
154	Vajor b. Sanrohan	(1) 3245 (2) 3256 (3) 3266 ($\frac{1}{2}$ acre)	(1) B 3102 ($\frac{1}{2}$ acres) (2) Sg. Seroh (1 acre coconut)
155	Hj. Salleh b. Horkon	3248	-
156	Hj. Jull	3253	-
157	Abadyah	3257	-
158	Vitor	3261	-
159	Hj. Danahin	3268	-
160	Maimun	3273	-
161	Sadison	3281	-
162	Rali	3288	-
163	Kromo b. Jayo	3297	-
164	Tuglan	3305	-
165	Maglan	3309	-
166	Sanda	3313	Sg. Buroq (2 acres coconut)
167	Yusof b. Ahmad	3317	-
168	Hj. Noor	3321 (1 acre)	-
169	Hj. Said	3321 ($\frac{1}{2}$ acres)	-
170	Faan	3321 ($\frac{1}{2}$ acre)	-
171	Sajor b. Nuddin	3325	-
172	Rasmanik	(1) 3230 (2) 3229 (1 acre)	-
173	Talus	3234 ($\frac{1}{2}$ acres)	Sg. Jeran (2 $\frac{1}{2}$ acres rubber)
174	Siti Ariah	3234 ($\frac{1}{2}$ acres)	-
175	Mohd. Aliff	3238	-
176	Hj. Hajid	(1) 3242 (2) 3262 ($\frac{1}{2}$ acres)	-
177	Jamian	3248	Sg. Seroh (1 acre seroh)
178	Masnan Jalin	3250	Tiram Burok (2 acres coconut)
179	Hj. Dahlan	3254	(1) K 2017 (2) K 2918
180	Sirang	3258	-
181	Surau (Mosque)	3262 ($\frac{1}{2}$ acres)	-
182	Baharan	3266 (2 acres)	-

Holding No.	Owner's Name	Lots in Block J	Lots Outside Block J
183	Kata	3268 (½ acre)	-
184	Furzan	3270	-
185	Hj. Noor	3274	-
186	Kamor	3278	-
187	Samarita	(1) 3282 (2) 3286	-
188	Hj. Dollah	3290	Batu 8 (2 acres coconut)
189	Hj. Harop b. Dalrahin	3294	-
190	Hj. Dollah	3298	-
191	Badr b. Hj. Zain	3306	-
192	Marion	3310	-
193	Rohd. Vasilan	3314	-
194	Ajibahari	3318 (2 acres)	-
195	Hj. Mustadik	3318 (1 acre)	-
196	Ajatin	3322	-
197	Badri	3326	-
198	Hj. Wabai	3330	-
199	Saman	3229 (1 acre)	-



FARM MAP

SAWAH SEMPADAN

BLOCK J

3227F1/F2	3228F30	3229F49/F73/F74	3230F73
3231F3	3232F31	3233F50	3234F75/F76
3235F4	3236F22	3237F51/F52	3238F77
3239F5	3240F22	3241F53	3242F78
3243F5	3244F22	3245F54	3246F79
3247F6	3248F32	3249F55/F56	3250F80
3251F7	3252F33	3253F57/F58	3254F81
3255F8	3256F7	3257F59	3258F82
3259F9	3260	3261F60	3262F78/F83
3263F10	3264	3265F54	3266F54/F81/F84
3267F11	3268F34	3269F38	3270F85
3271F12	3272F34/F36	3273F61	3274F86
3275F12/F13	3276F35	3277	3278F87
3279F14	3280F36	3281F62	3282F88
3283F14	3284F37	3285F37	3286F88
3287F15	3288F38	3289F63	3290F89
3291F16	3292F37	3293F37	3294F90
3295F17/F18	3296F39/F40	3297F64	3298F91
3299F19	3300F41	3301F65	3302F44
3303F20	3304F42	3305F66	3306F92
3307F21/F22/F23	3308F43	3309F67	3310F93
3311F24	3312F34/44	3313F19	3314F94
3315F25/F26	3316F45	3317F68	3318F95/F96
3319F27	3320F46	3321F69/F70/F71	3322F97
3323F13/F28	3324F47	3325F72	3326F98
3327F29	3328F48	3329	3330F99



No data available - no interview

FARM LIST

Farm No.	Farmer's Name	Lots Inside Block J	Lots Outside Block J
F1	Arbich	3227 (1 acre)	-
F2	Arabad	3227 (2 acres)	-
F3	Banaran	3231	-
F4	Sapar	3235	-
F5	Bihan	(1) 3230 (2) 3243	(1) C 3180 (2) 3170 (1/2 acres) (3) Kg. Bharu (5 acres) (4) Kg. Tiran Burak (3 acres) (5) Sg. Bungun (5 acres)
F6	Rusehari	3247	-
F7	Dol Latib	(1) 3251 (2) 3256	Sg. Serah (1 acre ubi & coconut)
F8	Reali	3255	-
F9	Jamir	3259	Kapor (plough land - \$2/- per day).
F10	Hj. Tahalib	3263	-
F11	Rusalle	3267	-
F12	Ahmad b. Abd. Hamid	(1) 3271 (2) 3275 (1/2 acres)	-
F13	Rahmad	(1) 3275 (1/2 acres) (2) 3323 (1 acre)	-
F14	Rasnan Buri	(1) 3279 (2) 3283	Tiran Burak (cut grass - \$3/- per day). Tiran Burak (1 acre)
F15	Raslan b. Sarperoto	3287	-
F16	Dala	3291	-
F17	Pulkris	3295 (1/2 acres)	-
F18	Jopi	3295 (1/2 acres)	-
F19	Bellah	(1) 3299 (2) 3313	-
F20	Buatir b. Ali	3303	Bukit Belimbing (3 acres coconut)
F21	Rasnan	(1) 3307 (1/2 acre) Helps in 3291 & 3295	-
F22	Diala b. Zalindin	(1) 3307 (1/2 acres) (2) 3336 (2) 3240 (3) 3244	-
F23	Tala	3307 (1 acre)	-
F24	Ahmad Sidik b. Mohd. Rusul	3311	Block 0 (1/2 acres)
F25	Abdullah	3315 (1/2 acres)	-
F26	Jamilah	3315 (1/2 acres)	-
F27	Sidang Rusul	3315	(1) 1 3611 (2) Sg. Serah (1 acre coconut) (3) Sg. Kajang (1 acre)
F28	Saidan	3323 (2 acres)	-
F29	Hj. Rosad (Hired lab.)	3327	-
F30	Ahad	3328	Headworks (1 acre)
F31	Hapiah & Ahad	3332	-
F32	Ahad Jamil	3348	-
F33	Mustairin b. Rusnan's son-in-law	3352	-

Farm No.	FARMER'S Name	Lots Inside Block J	Lots Outside Block J
F34	Hj. Senon	(1) 3201 (2) 3272 (2 acres) (3) 3312 (1½ acres)	-
F35	Katikan b. Warjo	3276	-
F36	Kanaju	(1) 3280 (2) 3272 (1 acre)	D Block (2 lots - 6 acres)
F37	Suraban	(1) 3284 (2) 3285 (3) 3282 (4) 3283	-
F38	Hgotias	(1) 3288 (2) 3289	-
F39	Sadjari b. Tarwati	3296 (1½ acres)	-
F40	Senusi	3296 (1½ acres)	-
F41	Hjadin b. Karto	3300	-
F42	Jainton b. Abdullah	3304	-
F43	Bantata	3308	-
F44	Ihan	(1) 3312 (1½ acres) (2) 3302	-
F45	Ahmad	3316	-
F46	Jahari b. Mohd. Hashim	3320	-
F47	Juriah & Jatz (Chekun & Hj. Ibrahim)	3324	-
F48	Hired labour	3328	-
F49	Mohd. Noor	3329	Headworks (1 acre coconut)
F50	Arto	5233	Headworks (1 acre ubi)
F51	Arshad	5237 (2 acres)	-
F52	Arala	5237 (1 acre)	-
F53	Makir	3241	-
F54	Yajor b. Samsolman	(1) 3245 (2) 3265 (3) 3266 (½ acre)	(1) D 3162 (2) Sg. Sereh (1 acre coconut)
F55	Rosti	3249	-
F56	Nikhar	3249 (1½ acres)	-
F57	Mahmad	3253 (1½ acres)	-
F58	Ahmad	3253 (1½ acres)	-
F59	Abadiah (Hired labour)	3257	-
F60	Mohd. Dakir b. Abdullah	3261	-
F61	Maem (Hired labour)	3273	-
F62	Sadiman	3281	-
F63	Farmer's name unknown	3289	-
F64	Sani	3297	-
F65	Haglate b. Yahya	3301	-
F66	Sadli	3305	-
F67	Haglan	3308	-
F68	Yusof b. Ahmad	3317	-
F69	Hj. Noor	3321 (1 acre)	-
F70	Mak Sah	3321 (1½ acres)	-
F71	Jean	3321 (½ acre)	-
F72	Sajor b. Husain	3325	-
F73	Hamnik (Hired labour)	(1) 3330 (2) 3329 (1 acre)	-
F74	Senon	3329 (1 acre)	-
F75	Talun	3334 (1½ acres)	Sg. Joran (2½ acres rubber)
F76	Siti Arshah	3334	-
F77	Mohd. Aliff	3338	Sg. Burong (acreage unknown padi)

Fare No.	Farmer's Name	Lots Inside Block J	Lots Outside Block J
F78	Hj. Hajid	(1) 3242 (2) 3262 (1½ acres)	
F79	Jaitren	3248	Sg. Sarah (1 acre scrub)
F80	Ramlan & Marlan	3250	-
F81	Bain	(1) 3254 (2) 3268 (½ acre)	-
F82	Sirang	3258	-
F83	Suroso (Hired labour)	3262 (½ acre)	-
F84	Beharen	3266 (2 acres)	-
F85	Bakri	3270	-
F86	Reer	3274	-
F87	Siam, Kana & Gortan	3278	-
F88	Jaber	(1) 3282 (2) 3286	-
F89	Hj. Dollah	3280	Batu 8 (2 acres coconut)
F90	Hj. Harop b. Dolrahis	3284	-
F91	Hj. Dollah	3288	-
F92	Basir b. Hj. Zain	3306	-
F93	Hariman	3310	-
F94	Mohd. Vasilan	3314	Sg. Sarah (1 acre)
F95	Ajibahari	3318 (2 acres)	-
F96	Hj. Mustadik's son	3318 (1 acre)	-
F97	Sichick, Ismail & Ajunin	3322	-
F98	Badri	3326	-
F99	Hj. Mahab's children	3300	-

MAP 1
SAWAH BEMPADAN
(6,000 ACRES)

