

APPENDICES

APPENDIX A

Identification of Moves and Steps on Tourism Homepage Texts

Web No.1	
Description	Communicative purposes
	Move A: Identifying the Attraction
Ko Samet	Step 1: Stating the Name of the Attractions
	Move B: Establishing Credentials
Ko Samet (เกาะเสม็ด in Thai) is a rather small island where you will find some of the most beautiful beaches in Thailand. The water is also normally very clear here. Relaxation is the main activity here, so spoil yourself a little and "refill your batteries". It is a perfect place for hiding away from daily life stress and work. Anyhow, you are still close to Bangkok and it's shopping, night life and attractions.	Step 4: Claiming Outstanding Characteristics
	Move C: Introducing the Offers
Reasons to go to Samet island There are several reasons to choose Samet as your holiday destination. First of all; the island has some of the best beaches found in the whole country. Hat Sai Kaew (Diamond Beach), Ao Vong Duan and Ao Prao is three of them. Second, the short distance to Bangkok. Convenient! And third, the climate is very pleasant. Even though it is raining a little more in July-September, there is often just short and refreshing showers.	Step 1: Giving Factual Details of Services and Facilities in and around city
	Move D: Soliciting Response
More about Samet »	Step 1: Navigating More Detailed Information

'Web No.1, continued'	
Description	Communicative purposes
	Move B: Establishing credentials
Where is Samet Located? The island is located in Rayong province, South-East of Bangkok and Pattaya and West of Trat province and Koh Chang. It is easy to go here from Bangkok, with bus from the Eastern bus terminal. (Ekamai).	Step 1: Indicating and/or describing Locations
	Move C: Introducing the offer
Seasonally Resort Recommendations Below you will find our personal accommodation recommendations: <ul style="list-style-type: none"> - Budget -medium alternative: Samed Club - High class alternative: Ao Prao Resort Five star alternative: Paradee Resort & Spa	Step 1: Giving factual details of facilities and/or services
	Move D: Soliciting response
Kosamet.net - Year 2009 We will not stay in the hammock in 2009, but continue our work on Kosamet.net and our other Thailand related websites. Our motivation is satisfied visitors so we will add more information, new images and more offers during the year. Feel very welcome!	Step 4: Giving contact information Step 2: Calling for Action Step 3: Ending Politely

Web No.2	
Description	Communicative purposes
	Move A: Identifying the Attraction
Railay Beach Thailand Welcome to Railay Thailand!	Step 1: Stating the name of the attraction Step 2: Inviting the readers to visit.
	Move B: Establishing credentials
The coast in the south of Thailand is a luxurious tropical paradise. Towering limestone cliffs shelter incredible beaches, the most beautiful is Railay. Isolated from the mainland, the peninsula of Railay is surrounded by the warm Andaman Sea, lush jungle, and twisted rock	Step2: Claiming superiority Step 1: Indicating and/or describing Locations
	Move C: Introducing the offer
It contains enough activities for the most adventurous while allowing those who just want to chill out in paradise the opportunity to do just that. You can be sure that it will never get uncomfortably crowded in Railay as there are a limited amount of <u>hotel rooms available</u> . Many people chose to stay in Ao Nang, a short boat ride away. Bargains Bargains and Bargains! The Financial crisis seems already to be having it's effect on Railay. Numbers are way down, so the beach is pleasantly tranquil. The second happy effect of this is that there are some real bargins to be had at the moment. In particular check out <u>Diamond Cave</u> and <u>Railay Village</u> - we've not seen prices this low in years.	Step 2: Offering main things to see and do Step 1: Giving factual details of facilities and/or services and Move D: Soliciting response Step 1: Navigating more detailed information

‘Web No.2, continued’	
Description	Communicative purposes
	Move A: Identifying the Attraction
Now would be a great time to go....	Step 2: Inviting Reader to Visit
	Move C: Introducing the offer
<p>For the For the techno savvy, check out our <u>Google Earth file</u> If you have not downloaded <u>Google Earth</u> you are definitely missing out. Better still, have a look at our new <u>Railay Interactive Map</u>.</p> <p>There's new <u>climbing photos</u> from around Railay you may like.</p> <p>We have just finished posting info on <u>Ao Laoliang</u>, an island national parks have recently opened for <u>climbing</u> and lazing....</p> <p>Just put up a flickr slide show of random pics of railay- <u>check it out</u> and post your own.</p> <p>Our first attempt at doing Virtual Reality (VR) movies of Railay are <u>here</u>. <u>Have a play!</u></p> <p>Construction alert: A new hotel is being built behind the Railay Princess Resort. It is tricky to predict how much noise and disturbance this will cause at any given time, but given past experience we would advise against booking the Railay Princess for the next year if you are at all sensitive to noise. At the moment the noise starts around 8am and goes to 5:30pm. We found the noise from within Princess ok, but we may have a different idea to ok then you...</p>	<p>Step 1: Giving factual details of facilities and/or services</p> <p>and</p> <p>Move D: Soliciting response Step 1: Navigating more detailed information</p>
	Move C: Introducing the offer
At the moment the noise starts around 8am and goes to 5:30pm.	Step 3: Giving information on operating time

‘Web No.2, continued’	
Description	Communicative purposes
	Move C: Introducing the offer
<p>What to do? If it's <u>sea kayaking</u>, <u>diving</u>, <u>rock climbing</u>, <u>snorkeling</u>, <u>jungle trekking</u>, <u>cooking</u>, <u>elephant trekking</u>, <u>white water rafting</u> and <u>quad biking</u> or lazing on the beach, you can do it all from here. Our aim is to introduce and get you to participate in the place we love and if you so desire, enable you to book hotels and activities.</p> <p>These pages have been set up by the various businesses which operate on Railay Beach. Railay is a very small place and with only a limited amount of <u>accommodation</u> and facilities, it can be tricky to get what you want.</p>	<p>Step 2: Offering main things to see and do and</p> <p>Move D: Soliciting response Step 1: Navigating more detailed information</p> <p>Step 1: Giving factual details of facilities and/or services and</p> <p>Move D: Soliciting response Step 1: Navigating more detailed information</p>
	Move B: Establishing credentials
Railay is a very small place and with only a limited amount of accommodation and facilities, it can be tricky to get what you want.	Step 4: Claiming Outstanding Characteristics

‘Web No.2, continued’	
Description	Communicative purposes
	Move C: Introducing the offer
<p>Having lived in Railay for the last 20 years, we know all the owners and staff of the hotels. We personally go to each hotel, and make sure that the hotel and your booking are in order. If you do have any problems or questions, we are on hand to help you. If all the main hotels are full, we will do our best to find you something else.</p> <p>Those who have visited Rai Lay before will probably know where they want to stay, and will find this service invaluable as a means of avoiding the hassle of being unable to <u>get a room</u> in high season.</p> <p>Using our site Select the topics which interest you from the menu bar to your left. Booking forms are available under the relevant topics. All booking forms go straight to our office on Railay where they will be processed the same day and sent back.</p>	<p>Step 1: Giving factual details of facilities and/or services</p> <p>and</p> <p>Move D: Soliciting response Step 1: Navigating more detailed information</p>
	Move D: Soliciting response
<p>If you have any questions on any of the material in this site, then please e-mail us at <u>info@railay.com</u> Hope to see you soon!</p> <p>railay.com 194/5 Moo 5, Tambol Saithai, Muang, Krabi, 81000, Thailand Tel: 66 75 662 096 After hours Tel: 66 81 7978 923 Fax: 66 75 662 097</p>	<p>Step2: Calling for action and Step 1: Navigating more detailed information</p> <p>Step 3: Giving contact information</p>

www.railay.com/railay/intro/intro.shtml

Web No.3	
Description	Communicative purposes
	Move A: Identifying the Attraction
Koh Phangan	Step 1: Stating the name of the attraction
	Move B: Establishing Credentials
<p>Koh Phangan is another ideal destination for the travelers who prefer less crowded, more private beaches set in a laid-back atmosphere.</p> <p>However, this is also a very hip place to be as the island hosts the world famous, and perhaps the biggest beach party on this planet The full moon party on Hat Rin.</p> <p>Covering an area of 191 square kilometers, Koh Phangan is located 20 kilometres directly north of Koh Samui, or approximately 100 kilometres from Suratthani mainland. Interesting attractions include secluded and virgin beaches around the island, a hilltop temple called Wat Khao Tham (ideal for meditation), Than Sadet Waterfall, and the Namtok Phaeng National Park.</p>	<p>Step 4: Claiming Outstanding Characteristics</p> <p>Step 2: Claiming Superiority and Move D: Soliciting response Step 1: Navigating more detailed information</p> <p>Step 1: Indicating and/or Describing Locations And Move D: Soliciting response Step 1: Navigating more detailed information</p>
	Move C: Introducing the Offers
Renting a motorcycle to explore the island is recommended as there are a lot of things to see and do.	Step 1: Giving Factual Details of the Services and Facilities in and around city.

‘Web No.3, continued’	
Description	Communicative purposes
	Move B: Establishing Credentials
<p>Koh Phangan was before the backpackers’ destination, Nowadays a 'more mixed range' of visitors arrives here. One thing most of them have in common is they want to find a relaxed and easy going place. One exemption might be the Full moon party when Haad Rin Nok transforms to a dance-floor made of sand. If you don't want to participate or even listen to the music, don't worry. Koh Phangan is a relatively large island, so you can easily find a quiet place here, even when the moon is round.</p> <p>The beaches on Koh Phangan are still some of the best in the Gulf of Thailand, and remain more popular for people wishing to avoid the crowds of Thailand beaches. Not all have been developed, so there are still those quiet deserted beaches which can be very attractive.</p>	<p>Step 4: Claiming Outstanding Characteristics</p> <p>Step 2: Claiming Superiority</p>
	Move C: Introducing the Offers
There is also snorkelling to be done, with many beaches having live-coral formations.	Step 2: Offering Main Thing to see and do

Web No.4	
Description	Communicative purposes
	Move A: Identifying the Attraction
Kanchanaburi.	Step 1: Stating the Name of the Attraction
	Move B: Establishing Credentials
<p>If you're looking for a place in Thailand a little more remote, where nature offers the simple pleasures of sun, beautiful rivers and spectacular waterfalls, look no further than Kanchanaburi.</p> <p>Just little over 150km west of Bangkok, "Muang Kan" is the ideal travel escape from the fast-paced life in the big city!</p> <p>Surrounded by hills and mountains all the way to the Burmese border, Kanchanaburi is blessed with spectacular scenery. With stunning waterfalls, national parks and some of the friendliest people anywhere in Thailand, visitors generally spend more time here than originally planned!</p> <p>Kanchanaburi is also world famous among war historians. From the neighbouring town of Ban Pong (in Ratchaburi Province), the (in) famous "Death Railway" was constructed all the way into Burma via "Three Pagoda Pass".</p> <p>With the help of Sir Alec Guinness & Co, the most celebrated icon of the railway, the "Bridge On The River Kwai" has pride of place in the heart of Kanchanaburi, remembering the tens of thousands of POW's who suffered during construction!</p>	<p>Step 4: Claiming Outstanding Characteristics</p> <p>Step 1: Indicating and/or Describing Locations</p> <p>Step 4: Claiming Outstanding Characteristics</p> <p>Step 3: Informing the Readers about the Background or History</p> <p>and</p> <p>Move D: Soliciting response Step 1: Navigating more detailed information</p>

'Web No.4, continued'	
Description	Communicative purposes
	Move D: Soliciting Response
<p>So take a look around The Kanchanaburi Guide, let us help you explore one of the most beautiful of all the provinces in Thailand....Enjoy!</p> <p>CONTACT US The Kanchanaburi Guide</p>	<p>Step 2: Calling for Action</p> <p>Step 4: Giving Contact Information</p>

www.kanchanaburiguide.com/index.htm

Web No.5	
Description	Communicative purposes
	Move A: Identifying the Attracting
<p>Mae hong son Thailand</p> <p>Welcome to the jungle Mae hong son Thailand Mae hong son Thailand travel information and businesses contact</p>	<p>Step 1: Stating the Name of the Attraction</p> <p>Step 2: Inviting Reader to Visit</p>
	Move B: Establishing Credentials
<p>Maehongson, Thailand's northern border city, hiding itself in between the towering mountains with densely forested slopes, stretching to the Burmese border. Maehongson is known for its charm of scenery and culture. The people of Maehongson consists of the Shans who live in the city and the hilltribe people who live in remote villages on mountain tops where elements of lifestyle have changed little in hundreds of years.</p> <p>The Shans' ancestors came from Shans region in Burma. The hilltribe people consist of Karen, Lisu, Mhong, Lahu, and Lua. Both the Shans and the hilltribemen have their own distinctive cultures. They have their own lilting dialect, their own architectural lifestyles, their own customs and traditions, and their own delicious cuisine.</p> <p>Throughout the year, Maehongson holds many festivals and events. Tourists can observe the distinction cultures from these events. There are different dances, rituals, and ceremonies for different events and festivals. Even the foods are different for each event.</p>	<p>Step 1: Indicating and/or Describing Locations</p> <p>Step 3: Informing the Readers about the Background or History</p> <p>Step 4: Claiming Outstanding Characteristics</p>

‘Web No.5, continued’	
Description	Communicative purposes
	Move B: Establishing Credentials
<p>The most remarkable tradition and also the most important event for the Shans is "Poy Sanglong Festival" which is the ordination ceremony for the Shans' boys. The event is held in March and there is one big celebration throughout the city.</p> <p>The city is covered with the mist all year long. Maehongson gains its nickname of "the City of Three Mists" from the fact that it has dewy mist in the winter, forest fire mist in the summer and rainy mist in the rainy season.</p>	<p>Step 4: Claiming Outstanding Characteristics</p> <p>Step 3: Informing the Readers about the Background or History</p>
	Move C: Introducing the Offers
Mae hong son Weather	Step 1: Giving Factual Details of the Services and Facilities in and around city

Web No.6	
Description	Communicative purposes
	Move A: Identifying the Attracting
<u>Pai Meahongson Thailand</u> Welcome... High season travel Pai Meahongson November - February	Step 1: Stating the Name of the Attraction and Move D: Soliciting response Step 1: Navigating more detailed information Step 2: Inviting Reader to Visit
	Move C: Introducing the Offers
At night in Pai (18:00-24.00)	Step 3: Giving Information on Operating Time
	Move B: Establishing Credentials
Shopping on road like Kaosan Road in Bangkok	Step 4: Claiming Outstanding Characteristics

‘Web No.6, continued’	
Description	Communicative purposes
	Move D: Soliciting Response
<u>INTRODUCTION : PAI</u>	Step 1: Navigating More Detailed Information
	Move B: Establishing Credentials
<p>Pai is a small community, embraced by rolling mountains and enveloped in natural setting that is fresh and beautiful. The atmosphere is clean, pure, quiet and warmly welcoming. The different ethnic groups, religious beliefs and languages of the people of plains and the people of the mountains have blended together here to form a unique set of cultural traditions.</p> <p>The citizens of Pai live their lives with a spirit of generosity and a sense of community, always ready to give someone a helping hand. Yet at the same time, the remoteness of the region makes travel to and from Pai difficult. Many people would rather not come and risk their chances in such an isolated place. However, many other people entrust their luck to fate in this very spot, and others dream of having just one chance in their lives to come and experience the summit of the north of Thailand.</p>	<p>Step 4: Claiming Outstanding Characteristics</p> <p>Step 3: Informing the Readers about the Background</p>

‘Web No.6, continued’	
Description	Communicative purposes
	Move B: Establishing Credentials
Pai can be found to the northwest of Bangkok, 1035 kilometers along the main roads, at 19.15 degrees - 19.30 degrees latitude north and at 98.15 degrees – 98.30 degrees longitude east. AT its lowest, Pai is 508 meters from sea level. The highest summit, Doi Jik Jong, which can be seen from Pai, is 1,972 meters from sea level. You can climb this mountain and experience the tropical forest and virgin jungle of the area.	Step 1: Indicating and/or Describing Locations
	Move D: Soliciting Response
PAI THAILAND <ul style="list-style-type: none"> • <i>lurkertech</i> • <i>pairivercorner</i> • <i>de-pai</i> • <i>paipost</i> • <i>pairivermountain</i> • <i>goldenpai</i> • <i>ovepaihome</i> • <i>rimpai</i> • <i>Paitown</i> 	Step 1: Navigating More Detailed Information

‘Web No.6, continued’	
Description	Communicative purposes
	Move C: Introducing the Offers
<p>HOTELS AND RESORTS RESERVATION</p> <ul style="list-style-type: none"> • <i>Baan Krating</i> • <i>Baan Pai Village</i> • <i>Belle Villa</i> • <i>Bulun Buri</i> • <i>De Pai Resort & Spa</i> • <i>Huting Pai</i> • <i>Muangpai</i> • <i>Pai River Corner</i> • <i>Pai River Mountain - Mae Hong Son</i> • <i>Rim Pai Cottage</i> • <i>Tha Pai Spa Camping</i> • <i>The Quarter</i> 	<p>Step 1: Giving Factual Details of the Services and Facilities in and around city</p> <p>and</p> <p>Move D: Soliciting response Step 1: Navigating more detailed information</p>
	Move D: Soliciting Response
<u>TRANSPORTATION : MINI VAN</u>	Step 1: Navigating More Detailed Information
	Move C: Introducing the Offers
<p>Pai to Chiang Mai, Chiang Mai to Pai 7.00 AM - 3.30 PM</p> <p>Pai - Chiang Mai 3 hrs. 160 Baht/Person</p>	<p>Step 3: Giving Information on Operating Time</p> <p>Step 1: Giving Factual Details of the Services and Facilities in and around city</p>

‘Web No.6, continued’	
Description	Communicative purposes
	Move C: Introducing the Offers
<p>Travel to Pai in comfort and style. Chiang Dao .com can arrange an air conditioned mini-bus (minivan - fits up to 10 people) with a driver from Chiang Mai to Pai.Price (per vehicle not per person)One Way 3500 Baht.</p> <p>We can also make transport arrangements for your entire North Thailand trip.Please email us with your requirements and we will do the rest.</p>	Step 1: Giving Factual Details of the Services and Facilities in and around city
	Move D: Soliciting Response
<p>(Data form http://paithailand.chiangdao.com/)</p> <p><u>TRANSPORTATION : BUS</u></p>	Step 1: Navigating More Detailed Information
	Move C: Introducing the Offers
<p>Pai to Chiang Mai & Pai to Mae Hong Son</p> <p>Chiang Mai to Pai10.30, 12.30, 14.00, 16.00</p> <p>Pai - Chiang Mai 4 hrs. About 80 Baht/Person</p>	<p>Step 3: Giving Information on Operating Time</p> <p>Step 1: Giving Factual Details of the Services and Facilities in and around city</p>
	Move D: Soliciting Response
<u>STUDYING : Pai Cookery School</u>	Step 1: Navigating More Detailed Information

‘Web No.6, continued’	
Description	Communicative purposes
	Move C: Introducing the Offers
Learn to cook authentic Thai cuisine in the garden setting of "The House of Glass"Flexible course content and many traditional recipes to choose from (Including many vegetarian)1 - 3 day courses available10 years experiencetel. 01 - 7063799	Step 2: Offering Main Thing to see and do And Move D: Soliciting Response Step 4: Giving Contact Information
	Move D: Soliciting Response
<u>STUDYING : Mam Yoga</u>	Step 1: Navigating More Detailed Information
	Move C: Introducing the Offers
AccomplishedTeacher of HATHA YOGA(35 years experience, train in India)Small classes catering for all levels of practitioner, with individual tuition, and welcoming relayed schools of practice • 1st Session 10.00 AM - 12.00 AM Lunch included ~ enjoy original Indian cuisine. • 2nd Session 3.00 PM - 5.00 PM Dinner included ~ enjoy local fruit selection.Open Your Heart & Improve Your Techniquetel. 09-9544981	Step 2: Offering Main Thing to see and do And Move D: Soliciting Response Step 4: Giving Contact Information
	Move D: Soliciting Response
<u>SHOPPING : Laca Focus</u>	Step 1: Navigating More Detailed Information
	Move C: Introducing the Offers
The Local Focus is on Rungsiyanon Rd. in front of Krungtep BankAll souvenirs & hand made clothesdirect from hightland villagesContact : tel : 053 - 699715 e-mail : pailocalfocus@hotmail.com	Step 2: Offering Main Thing to see and do And Move D: Soliciting Response Step 4: Giving Contact Information

‘Web No.6, continued’	
Description	Communicative purposes
	Move D: Soliciting Response
<u>SHOPPING : Mom & Me</u>	Step 1: Navigating More Detailed Information
	Move C: Introducing the Offers
Mom & Me is next to Sabai-Dee Contact : Noi tel : 01 - 6037568	Step 2: Offering Main Thing to see and do and Step 4: Giving Contact Information
	Move D: Soliciting Response
<u>SHOPPING : Sabai-Dee</u>	Step 1: Navigating More Detailed Information
	Move C: Introducing the Offers
Sabai-Dee is also on Chai Chai Song Kram Rd. from Bus station go west along the road about 50m you will see the Sabai-Dee on your left before you find Mitthai Art Shop Contact : tel : 06 - 9235309 e-mail : n069235309@hotmail.com	Step 2: Offering Main Thing to see and do and Step 4: Giving Contact Information
	Move D: Soliciting Response
<u>SHOPPING : Mitthai Art Shop</u>	Step 1: Navigating More Detailed Information
	Move C: Introducing the Offers
On Chai Song Kram Rd. From Bus station go west along the road about 100 m. you will see the little lovely white shop on your left. Contact : www.lovepai.pantown.com	Step 2: Offering Main Thing to see and do and Step 4: Giving Contact Information

‘Web No.6, continued’	
Description	Communicative purposes
	Move D: Soliciting Response
<u>FOOD AND DRINK : Chanon Bar</u>	Step 1: Navigating More Detailed Information
	Move C: Introducing the Offers
Chanon is a nice place for drink and listen to chillout music.Chanon is in front of the one PTT gas station in Pai.	Step 1: Giving Factual Details of the Services and Facilities in and around city
	Move D: Soliciting Response
<u>FOOD AND DRINK : Witching Well</u>	Step 1: Navigating More Detailed Information
	Move C: Introducing the Offers
With style that makes you feel like lose in the magic world.The Witching Well is another coffe shop you can not miss.Witching Well is on the corner of Sukapibal 1 Rd.In front of Pai River Corner resort , near Phakam temple.	Step 1: Giving Factual Details of the Services and Facilities in and around city
	Move D: Soliciting Response
<u>FOOD AND DRINK : All About Coffee</u>	Step 1: Navigating More Detailed Information
	Move C: Introducing the Offers
All About Coffee is a popular classic style coffee shop in Pai.Very easy to find , from Bus station just go west along the Chai Song Kram Rd.about 100 m you will see it on your left , in front of Mitthai Art Shop.	Step 1: Giving Factual Details of the Services and Facilities in and around city

‘Web No.6, continued’	
Description	Communicative purposes
	Move D: Soliciting Response
<u>ATTRACTION : Kongland</u>	Step 1: Navigating More Detailed Information
	Move B: Establishing Credentials
Kongland (กองแลน) Kongland is in Ban Rong Yang away from Pai District 7 kilometers. It is high eroding cliff just like Pa Muang Pee in Phrae Province, which is a large area around 8,000 square meters connected the way Maemalai-Pai.	Step 1: Indicating and/or Describing Locations
	Move D: Soliciting Response
<u>ATTRACTION : Huey Nam Dung National Park</u>	Step 1: Navigating More Detailed Information
	Move B: Establishing Credentials
Huey Nam Dung National Park (อุทยานแห่งชาติห้วยน้ำดัง) Huey Nam Dung National Park is 40 kilometers from Pai District. It is the place where the forestry Department has Development Water Resource Project on it. They grow a European plants and flowers. Huey Nam Dung National Park is a wonderful place for taking a tour in any seasons. There are accommodation to stay, more details call National Park Forestry Department Tel : (02) 579-0529	Step 1: Indicating and/or Describing Locations and Step 4: Giving Contact Information
	Move D: Soliciting Response
<u>ATTRACTION : Pong Nam Ron Ta Pai</u>	Step 1: Navigating More Detailed Information

‘Web No.6, continued’	
Description	Communicative purposes
	Move B: Establishing Credentials
Pong Nam Ron Ta Pai (โป่งน้ำร้อนท่าปาย) Pang Nam Ron Ta Pai is The Mouth of a Spring at Pai Pier in Mae Hi. Go along the route No.1095 at the kilometers of 87-88 turn left and go along the way to Ban Ta Pai. You'll see it on your right. The Mouth of the spring is surrounded with a lot of Teak trees. You can put tent here.	Step 1: Indicating and/or Describing Locations
	Move D: Soliciting Response
<u>ATTRACTION : Wat Phra That Mae Yen</u>	Step 1: Navigating More Detailed Information
	Move B: Establishing Credentials
Wat Phra That Mae Yen (วัดพระธาตุแม่เย็น) Wat Phra That Mae Yen is in Ban Mae Yen, Tambol Mae Hi, is located on a hill from where visitors overlook the whole Pai after paying tribute to the shrine.	Step 1: Indicating and/or Describing Locations
	Move D: Soliciting Response
<u>ATTRACTION : Wat Nam Hu</u>	Step 1: Navigating More Detailed Information
	Move B: Establishing Credentials
Wat Nam Hu (วัดน้ำฮู) Wat Nam Hu is about 3 kilometers from Pai Market contain a sacred Chiang Saen Buddha image, 24 inches wide at the base and 30 inches high. The image's topknot can be opened and contained holy water, revered by local folk.	Step 1: Indicating and/or Describing Locations

‘Web No.6, continued’	
Description	Communicative purposes
	Move D: Soliciting Response
<u>ATTRACTION :Wat Klang</u>	Step 1: Navigating More Detailed Information
	Move B: Establishing Credentials
Wat Klang (วัดกลาง) Wat Klang is in Tambol Wiang Tai , near the bus station. In the precincts of this temple, a main Chedi of Thai Yai style stands in the center of the temple yard, surround by Mon Chedis below which Buddha image of the seven days of a week are put in niches.	Step 1: Indicating and/or Describing Locations
	Move D: Soliciting Response
<u>ATTRACTION : Mae Yen Waterfall</u>	Step 1: Navigating More Detailed Information
	Move B: Establishing Credentials
Mae Yen Waterfall (น้ำตกแม่เย็น) Mae Yen Waterfall is situated in Ban Mae Yen. Tambol Mae Hi, about 30 kilometers from Pai. It is a tree-tiered waterfall and one of the most beautiful waterfall in Pai. It takes 3-5 hours to get this water on foot.	Step 1: Indicating and/or Describing Locations
	Move D: Soliciting Response
<u>ATTRACTION :Mor Pang Waterfall</u>	Step 1: Navigating More Detailed Information

‘Web No.6, continued’	
Description	Communicative purposes
	Move B: Establishing Credentials
Mor Pang Waterfall (น้ำตกหมอแปง) Mor Pang Waterfall is located 9 kilometers from Pai and can be reached conveniently by car. The surrounding area is shady and beautiful. Near by are Muang Soi Waterfall and a peaceful Muser (Lahu) tribe village.	Step 1: Indicating and/or Describing Locations

<http://pai-thailandtravel.blogspot.com/2007/12/at-night-in-pai-1800-24.html>

Web No.7	
Description	Communicative purposes
	Move A: Identifying the Attracting
Chiang Rai	Step 1: Stating the Name of the Attraction
Welcome to Chiang Rai	Step 2: Inviting Reader to Visit
	Move B: Establishing Credentials
<p>Introduction</p> <p>Chiang Rai province covers some 11,678 square kilometers with a population of 1.23 million. The average elevation is 580 meters above sea level, Myanmar borders on the north, and Laos on the north and northeast. The provincial capital is 829 kilometers north of <u>Bangkok</u>.</p> <p>Chiang Rai was founded in 1262 by King Meng Rai and was the first capital of Lanna Thai (Kingdom of a Million Rice fields). The province contains Thailand's northernmost point at <u>Mae Sai</u> which is well known for its crisp mountain scenery, and <u>hilltribes</u>. North Chiang Rai falls within the region known as the <u>Golden Triangle</u>, the area where the borders of Thailand, Myanmar and Laos converge. Accommodation is available and many reflect the typical Lanna Thai style architecture.</p>	<p>Step 1: Indicating and/or Describing Locations</p> <p>and</p> <p>Move D: Soliciting Response Step 1: Navigating More Detailed Information</p> <p>Step 3: Informing the Readers about the Background or History</p> <p>and</p> <p>Move D: Soliciting Response Step 1: Navigating More Detailed Information</p>
	Move C: Introducing the Offers
<p>How to get there</p> <p>By Bus</p> <p>The 11-hour journey from Bangkok can be made on air conditioned coaches and non-air conditioned buses originating from the Northern Bus Terminal on Bangkok's Kamphaeng Phet 2.</p>	<p>Step 1: Giving Factual Details of the Services and Facilities in and around city</p>

‘Web No.7, continued’	
Description	Communicative purposes
	Move D: Soliciting Response
<u>Time Tables</u>	Step 1: Navigating More Detailed Information
	Move C: Introducing the Offers
By Air Thai Airways Internationals operates daily flights from Bangkok and other northern Thai cities.	Step 1: Giving Factual Details of the Services and Facilities in and around city
	Move D: Soliciting Response
<u>Time Tables</u>	Step 1: Navigating More Detailed Information
	Move C: Introducing the Offers
Festivals & Events King Meng Rai Festival <i>January 26-February 1</i> This features parades, cultural performances and competitions celebrating the founder of Chiang Rai and the Lanna Thai Kingdom. Songkran Festival <i>April 16-18</i> Traditional Thai New Year celebrations are best seen at Chiang Saen where 4 nations (Thailand, Laos, China and Myanmar) compete in boat races on the Mekong River. Beauty contests and cultural shows are added attraction.	Step 2: Offering Main Thing to see and do and Step 3: Giving Information on Operating Time

‘Web No.7, continued’	
Description	Communicative purposes
	Move C: Introducing the Offers
<p>Lychee Fair</p> <p><i>May 19-28</i></p> <p>Celebrating the province 's tastiest fruit, this fair features agricultural displays and exhibitions, local handicrafts, folk entertainment and beauty contests.</p>	<p>Step 2: Offering Main Thing to see and do</p> <p>and</p> <p>Step 3: Giving Information on Operating Time</p>

<http://chiangrai.sawadee.com/#top>

Web No.8	
Description	Communicative purposes
	Move A: Identifying the Attracting
Chumphon	Step 1: Stating the Name of the Attraction
	Move D: Soliciting Response
Chumphon districts: <u>Lamae Lang</u> <u>Suan Muang Pha Thiew Pha</u> <u>Toh Sawee Thasae Thung Tako</u>	Step 1: Navigating More Detailed Information
	Move B: Establishing Credentials
<p>Chumphon situated in the most upper part of the Southern region in Thailand. The distance between Chumphon and Bangkok is approximately 470 kilometers (about 300 miles). The total area of chumphon is about 6,000 square kilometers. Chumphon is divided into 8 districts: <u>Lamae, Lang Suan, Muang, Pha Thiew, Pha Toh, Sawee, Thasae, and Thung Tako.</u></p> <p>To the north is Prachuap Khiri Khan (famous for its Hua Hin beach), and to the south is Surat Thani (famous for Samui island). The west of Chumphon borders with Myanmar and the east lies 222 kilometer long beaches.</p>	<p>Step 1: Indicating and/or Describing Locations</p> <p>And</p> <p>Move D: Soliciting Response Step 1: Navigating More Detailed Information</p>
	Move B: Establishing Credentials
The weather in Chumphon is comfortable all year round, with some rain from May to November. Agriculture, especially cultivation and fishery, has been the main income source of Chumphon people.	Step 3: Informing the Readers about the Background or History

‘Web No.8, continued’	
Description	Communicative purposes
	Move B: Establishing Credentials
Chumphon offers several natural beauty both inland and coastline, including beaches, islands, national parks and mountains. The people of Chumphon has been able to maintain plenty of natural resources for tourism which have been untouched by the tourists. There are also <u>cultural events</u> which reflect Chumphon agriculture and history	Step 4: Claiming Outstanding Characteristics and Move D: Soliciting Response Step 1: Navigating More Detailed Information
	Move C: Introducing the Offers
Some visitors made a short stop in Chumphon before travelling on to Koh Tao or Koh Samui, and some think Chumphon was <u>hardly worth the extra stop</u> . Some seems to enjoy the <u>variety of fruits</u> in Chumphon. And while you are there, you might want to visit <u>Chumphon National Museum</u> , which opens Wednesday - Sunday , 9AM to 4PM.	Step 2: Offering Main Thing to see and do and Move D: Soliciting Response Step 1: Navigating More Detailed Information Step 3: Giving Information on Operating Time
	Move B: Establishing Credentials
A small province it is, but due to its <u>unspoiled natural beauty</u> , so many tourists are turning to Chumphon each year. Take a look at these <u>pictures</u> from Chumphon. In case you wonder, 'Chumphon' probably means 'lots of blessings'. Chumphon is pronounced choom - pohn.	Step 4: Claiming Outstanding Characteristics and Move D: Soliciting Response Step 1: Navigating More Detailed Information Step 3: Informing the Readers about the Background or History
	Move D: Soliciting Response
<u>Chumphon travel guide</u> by ChumphonTravel.com – Thailand	Step 4: Giving Contact Information and Step 1: Navigating More Detailed Information

www.chumphontravel.com/index.htm

Web No.9	
Description	Communicative purposes
	Move A: Identifying the Attracting
Surat Thani	Step 1: Stating the Name of the Attraction
	Move B: Establishing Credentials
Suratthani Facts <ul style="list-style-type: none"> - Surat Thani means: City of good people - Province size: 12,891.5 km² - Location: A province and town in South-East Thailand - Distance from Bangkok: About 644 km - Province population: About 1 million - City population: About 127,000 people 	Step 1: Indicating and/or Describing Locations
	Move C: Introducing the Offers
Important Numbers <ul style="list-style-type: none"> - Police emergency: 191 - Tourist Police - Emergency: 1155 Getting There <p>Surat Thani town is a hub for travelers in the South of Thailand. Most tourists just pass by, but if you are not in a hurry, you can easily find a decent hotel room. It can be booked online from this website in the column to the right.</p> Flight <p>From the domestic terminal at Bangkok's International Airport. (Don Muang) Thai Airways and Air Asia has daily flights to the Suratthani Airport.</p>	Step 1: Giving Factual Details of the Services and Facilities in and around city

‘Web No.9, continued’	
Description	Communicative purposes
	Move C: Introducing the Offers
<p>Bus</p> <p>If you are going from Bangkok there are direct buses from Khao San Road as well as from the Bangkok Southern bus terminal at Chonnani Road. Buy tickets at the terminal or at any travel agency. The so called VIP buses are often rather comfortable.</p> <p>TrainA comfortable way to travel in Thailand. Especially in a first class (two bed private compartments) or second class air conditioned sleeping coach. From Hualampong Railway Station in Bangkok, to Surat Thani Railway Station.</p>	<p>Step 1: Giving Factual Details of the Services and Facilities in and around city</p>
	Move B: Establishing Credentials
<p>History. The Surat Thani region has been populated for a long time. Some areas were actually already populated at prehistoric time by tribes. For about 1000 years the Srivijaya kingdom dominated the region until it fall in the 13th century. It was then divided into two towns; Thatong and Chaiya. The province was named Surat Thani in July 29th 1915, as the King Rama VI (King Vajiravudh) was visiting the province. Surat Thani means "City of good people" in Thai. It is the largest province of Southern Thailand. Today Surat Thaini is a important export region for coconuts, rambutan (A delicious fruit that you definitely should try) and rubber and of course also a port and hub for tourists going to the islands of Mu Koh Samui (Samui, Tao and Phangan) and also the Andaman region in the South West. (Phuket, Krabi, Phang Nga and Trang).</p>	<p>Step 3: Informing the Readers about the Background or History</p>

‘Web No.9, continued’	
Description	Communicative purposes
	Move A: Identifying the Attracting
The Islands of Surat Thani Koh Samui	Step 1: Stating the Name of the Attraction
	Move B: Establishing Credentials
The largest island in the region and a very popular tourist destination. More information about Koh Samui is found <u>here</u>	Step 1: Indicating and/or Describing Locations and Move D: Soliciting Response Step 1: Navigating More Detailed Information
	Move A: Identifying the Attracting
Koh Phangan	Step 1: Stating the Name of the Attraction
	Move B: Establishing Credentials
The second largest island in the Suratthani province. Affordable bungalows and resort and a nice, relaxed atmosphere. Popular among backpackers and tourists who are looking for a tropical hideout. Also known for it's Full Moon Party. More information about Koh Phangan is found <u>here</u>	Step 1: Indicating and/or Describing Locations and Move D: Soliciting Response Step 1: Navigating More Detailed Information
	Move A: Identifying the Attracting
Koh Tao	Step 1: Stating the Name of the Attraction
	Move B: Establishing Credentials
The diving and snorkeling "Mecca" of the East coast of Thailand. More information about Koh Tao is found <u>here</u>	Step 1: Indicating and/or Describing Locations and Move D: Soliciting Response Step 1: Navigating More Detailed Information

‘Web No.9, continued’	
Description	Communicative purposes
	Move A: Identifying the Attracting
Koh Nang Yuan	Step 1: Stating the Name of the Attraction
	Move B: Establishing Credentials
Three small islands connected with a beautiful double sided beach. Very close to Koh Tao. More information about Koh Nang Yuan is found <u>here</u> .	Step 1: Indicating and/or Describing Locations and Move D: Soliciting Response Step 1: Navigating More Detailed Information
	Move A: Identifying the Attracting
Mu Koh Ang Thon	Step 1: Stating the Name of the Attraction
	Move B: Establishing Credentials
42 island with national park status, in the middle of Suratthani main land and the Samui island. More about Ang Thong <u>here</u>	Step 1: Indicating and/or Describing Locations and Move D: Soliciting Response Step 1: Navigating More Detailed Information

www.kohsamui.org/suratthani.html

‘Web No.10, continued’	
Description	Communicative purposes
	Move B: Establishing Credentials
<p>The Regional Leaders, diplomats and motorcades of the ASEAN Summit are gone. The flags are down and the No Parking Signs taken away but the new paint is still there so back to business as usual in a slightly cleaner environment.</p> <p>The inaugural Black Mountain Masters will take place 26-29 March, 2009. This US\$500,000 Asian Tour sanctioned event will see 148 leading Asian Tour Professionals and eight invited aces participating at one of the newest golf clubs in Thailand. Not only will this event showcase the new course but also Hua Hin, Thailand. It will be broadcast live on ESPN and Star Sports.</p>	<p>Step 3: Informing the Readers about the Background or History</p>
	Move C: Introducing the Offers
<p>Frequent visitors (if there are any) to the Hua Hin Pages might notice that some housekeeping has been done here also. The pages are being updated, the music is gone and, I think, all mentions of the Melia have been erased. We've got a translation gadget and I'm in the process of translating the pages into other common languages. We've added some new articles and an entirely new section called <u>LIVING IN HUA HIN</u>.</p>	<p>Step 1: Giving Factual Details of the Services and Facilities in and around city</p> <p>and</p> <p>Move D: Soliciting Response Step 1: Navigating More Detailed Information</p>

‘Web No.10, continued’	
Description	Communicative purposes
	Move C: Introducing the Offers
<p>I've also added a Site Map. Over the years, I've added new pages here and there and methinks my logic might not be the best. Perhaps some of what I add goes unnoticed simply because folks don't know how to find it. Up in the upper right corner, you'll notice a spinning globe and SITE MAP. Clicking there will give you a list of ALL the pages of The Hua Hin Pages and a search engine. Check it out and perhaps you'll find something interesting. As always, all comments are welcome at the email address at the bottom of this page.</p> <p>The Hua Hin Pages now have a blog. For the latest information and the hottest topics in Hua Hin, check out the <u>Blog</u></p>	<p>Step 1: Giving Factual Details of the Services and Facilities in and around city</p> <p>and</p> <p>Move D: Soliciting Response Step 1: Navigating More Detailed Information</p>
	Move D: Soliciting Response
<u>GETTING THERE</u>	Step 1: Navigating More Detailed Information
	Move B: Establishing Credentials
Hua Hin is 200 km south of Bangkok on the west coast of the Gulf of Thailand.	Step 1: Indicating and/or Describing Locations
	Move C: Introducing the Offers
<p>Travel by automobile takes less than three hours and by air is less than an hour.</p> <p>The resort may also be reached by rail, coach, or twice daily flights from Bangkok.</p>	<p>Step 1: Giving Factual Details of the Services and Facilities in and around city</p>

‘Web No.10, continued’	
Description	Communicative purposes
	Move D: Soliciting Response
<u>ACCOMMODATION</u>	Step 1: Navigating More Detailed Information
	Move C: Introducing the Offers
<p>There are close to 100 hotels and guesthouses in and around Hua Hin with over 5,000 rooms with more opening all the time.</p> <p>While the smaller guesthouses have spartan rooms for a few dollars a night, high-rollers can be pampered to their heart's delight for a bit more at one of the several 5-star luxury resorts and spas, including the Dusit, Chiva Som, Marriott, Sheraton, Hilton, Hyatt and Sofitel.</p>	Step 1: Giving Factual Details of the Services and Facilities in and around city
	Move D: Soliciting Response
<u>DINING/ENTERTAINMENT</u>	Step 1: Navigating More Detailed Information
	Move B: Establishing Credentials
<p>The active fishing port guarantees fresh seafood and Hua Hin has it all, including dishes not found in other parts of Thailand.</p> <p>There are many styles of restaurant, from a row of large, brightly lit establishments with extensive menus along the beach near the pier, to small stalls at the lively night markets specializing in only a tasty dish or two.</p>	Step 4: Claiming Outstanding Characteristics

‘Web No.10, continued’	
Description	Communicative purposes
	Move C: Introducing the Offers
<p>While Thai and Chinese seafood reign here, there are also many restaurants offering everything from pizza and pasta to tandoori chicken and meat pies and other popular international dishes.</p> <p>Lovers of fast food need not worry, Hua Hin now boasts (or regrets?) the openings of KFCs, Starbucks, McDonalds, Burger King, both the Pizzas, a couple of Steaks and ice cream shops with various logos. Fans of suki and Japanese food should also be pleased. Taco Bell will probably never make it to Hua Hin but we can be proud of Fred's Baja Taco with his giant tacos and burritos, not to mention Billy's rib nights.</p> <p>Also be sure to sample the wide variety of fruits and kanoms (Thai sweets) available in restaurants, shops and stalls along the road. Though there are several luxury spas in Hua Hin, I'm sure no one loses weight during their stay here.</p>	Step 1: Giving Factual Details of the Services and Facilities in and around city
	Move D: Soliciting Response
<u>THINGS TO DO IN TOWN</u>	Step 1: Navigating More Detailed Information
	Move C: Introducing the Offers
Hua Hin is small enough that one can wander for hours without the need of motor transportation. Most hotels are no more than few minutes walk to the beach, the market or a friendly restaurant.	Step 1: Giving Factual Details of the Services and Facilities in and around city

‘Web No.10, continued’	
Description	Communicative purposes
	Move C: Introducing the Offers
<p>There are many shops selling local handicrafts, silver, silk, tailors to fit you for that custom suit, and dozens of photo opportunities. There are also large shopping malls, outlet stores and large discount stores for those looking for shop after shop in the same building.</p> <p>Bicycles, motorcycles and small jeeps can be rented from shops around the Hua Hin Bazaar, near the Sofitel entrance, and just about every spot that used to be a parking place for visitors. Unless you have extensive experience dodging kids, bicycles, scooters and the occasional cow, be very careful when driving yourself.</p>	Step 2: Offering Main Thing to see and do
	Move D: Soliciting Response
<u>BEACHES</u>	Step 1: Navigating More Detailed Information
	Move B: Establishing Credentials
<p>The white sand goes for miles from the Sofitel at the end of Damnoenkasem Rd. At the main beach there are umbrellas for lounging and vendors will satisfy your needs for drinks and snacks, and even pony rides, jet skis and a Thai traditional massage. Hua Hin is now also well known for kiting or kite boarding with several shops towards the southern end of the beach providing instruction and equipment rental.</p> <p>Many beach front hotels have concessions for wind surfing and sailing needs and power boats can be hired. Walks down the beach will take you to temples and fishing villages.</p>	Step 4: Claiming Outstanding Characteristics

‘Web No.10, continued’	
Description	Communicative purposes
	Move D: Soliciting Response
<u>GOLF</u>	Step 1: Navigating More Detailed Information
	Move B: Establishing Credentials
<p>The first golf course in Thailand was built in Hua Hin in 1924 and there are now 10 courses within 40km of the town including the new Banyan and Black Mountain courses.</p> <p>These courses are world class and green fees and caddy charges are very reasonable. Electric carts are available at most though a walk in the beautiful climate of Hua Hin is a pleasure in itself.</p> <p>Whether a pro on a break or a family on a holiday, golfers will enjoy the professional facilities here.</p>	<p>Step 3: Informing the Readers about the Background or History</p> <p>Step 2: Claiming Superiority</p>
	Move D: Soliciting Response
<u>DAY TRIPS</u>	Step 1: Navigating More Detailed Information
	Move C: Introducing the Offers
<p>Though the beaches and swimming pools are always beckoning, the Hua Hin area also has shopping, temples, waterfalls, caves, quaint neighborhoods and historical sites that will create memories for all members of the family. A leisurely drive though the countryside, where one can see rice paddies and pineapple plantations, children playing in the canals, and the beautiful scenery of Prachuapkirikhan and Petchburi provinces is also a must.</p>	Step 2: Offering Main Thing to see and do

‘Web No.10, continued’	
Description	Communicative purposes
	Move D: Soliciting Response
<u>NATIONAL PARKS</u>	Step 1: Navigating More Detailed Information
	Move C: Introducing the Offers
<p>There are close to 100 hotels and guesthouses in and around Hua Hin with over 5,000 rooms with more opening all the time.</p> <p>While the smaller guesthouses have spartan rooms for a few dollars a night, high-rollers can be pampered to their heart's delight for a bit more at one of the several 5-star luxury resorts and spas, including the Dusit, Chiva Som, Marriott, Sheraton, Hilton, Hyatt and Sofitel.</p>	Step 1: Giving Factual Details of the Services and Facilities in and around city
	Move D: Soliciting Response
<u>LIVING IN HUA HIN</u>	Step 1: Navigating More Detailed Information
	Move C: Introducing the Offers
<p>Here we discuss education, housing, Internet, banking, medical issues, TEFL teaching and other topics important to the increasing number of folks choosing to reside in Hua Hin on a longer basis.</p> <p><u><i>Back to top of this page</i></u></p> <ul style="list-style-type: none"> - <u><i>Thai Tips</i></u> - <u><i>Local News</i></u> - <u><i>Is 77 Hua Hin's lucky number?</i></u> <u><i>Paradise City</i></u> - <u><i>1950: King Bhumibol's Garden Of Smiles</i></u> - <u><i>1966: Holder Of The Kingdom, Strength Of The Land</i></u> 	<p>Step 1: Giving Factual Details of the Services and Facilities in and around city</p> <p style="text-align: center;">and</p> <p>Move D: Soliciting Response Step 1: Navigating More Detailed Information</p>

‘Web No.10, continued’	
Description	Communicative purposes
	Move D: Soliciting Response
<u>Getting There</u> <u>Accommodation</u> <u>Dining Things to do</u> <u>Beaches</u> <u>Golf</u> <u>Day Trips</u> <u>National Parks</u>	Step 1: Navigating More Detailed Information
	Move D: Soliciting Response
<p>Frangipani.com hopes this site will introduce the newcomer to the delights of Hua Hin while perhaps turning old-hands on to something they didn't know or have forgotten. As we want to improve this service, I appreciate comments. If you think I've left something out, let me know. If you've got a tip or a perspective you want to share, let me know that also: dhanks@frangipani.com</p>	<p>Step 3: Ending Politely</p> <p>and</p> <p>Move D: Soliciting Response Step 1: Navigating More Detailed Information</p>

www.frangipani.com/luahin/luahin.htm

Web No.11	
Description	Communicative purposes
	Move A: Identifying the Attracting
KOH LIPE THAILAND TARUTAO NATIONAL MARINE PARK	Step 1: Stating the Name of the Attraction
	Move B: Establishing Credentials
<p>Ko Lipe or Koh Lipe, pronounced as Koh Leepae, is located about 50km from the mainland and is Thailand's southernmost island in the Tarutao National Marine Park.</p> <p>Unspoiled beaches and aquamarine water are yours to enjoy!</p> <p>There are 4 main beaches Pattaya, Sunlight, Sunset and Karma Beach. All beaches are connected by footpaths and it takes about an hour or two to walk the entire island.</p>	<p>Step 1: Indicating and/or Describing Locations</p> <p>Step 4: Claiming Outstanding Characteristics</p> <p>Step 1: Indicating and/or Describing Locations</p>
	Move C: Introducing the Offers
<p>There are roughly 600 bungalows on Ko Lipe, ranging from tents on the beach to the more outstanding with panoramic views.</p> <p>**Lipe has developed a reputation of filling up quickly and leaving people to sleep on the beach, especially during holidays and long-weekends. We can recommend some idyll beaches for camping or <u>accommodation</u> with online reservations so you can plan before you go!</p> <p>We can be reached by longtail or ferry from Pakbarra, Ko Lanta, Trang or Langkawi. <u>Ferry Schedule</u></p>	<p>Step 1: Giving Factual Details of the Services and Facilities in and around city</p> <p>and</p> <p>Move D: Soliciting Response Step 1: Navigating More Detailed Information</p>

‘Web No.11, continued’	
Description	Communicative purposes
	Move C: Introducing the Offers
<p>There are no cars and a limited amount of motorbikes. Ko Lipe village has a school a few small shops and some fantastic local food. There is also a newly improved medical center with basic supplies. Travellers with medical experience are asked to register in case of emergency.</p> <p>There have been increasing complaints about problems of litter and waste disposal on Ko Lipe. It is a small island, ill-equipped to cope with the volume of tourism it is now receiving, so try to tread lightly. If you've got a free day try to rustle up a few people and go do a bit of cleaning.</p> <p>Seasons of Operation</p> <p>low season - June-October</p> <p>hi season - November-May</p> <p>A majority of the resorts and local businesses close during the low season. We can be reached by longtail or ferry from Pakbarra, Satun or Langkawi. <u>Travel Information</u></p> <p>Peak Season Holidays:</p> <p>Loy Kratong: November 24</p> <p>H.M The King's Birthday: December 5</p> <p>Christmas & New Years Eve: December 24th-Jan1</p> <p>Chinese New Year: February 7</p> <p>Buddhist New Year (Songkran): April 13-17</p>	<p>Step 1: Giving Factual Details of the Services and Facilities in and around city</p> <p>Step 3: Giving Information on Operating</p> <p>Step 1: Giving Factual Details of the Services and Facilities in and around city and Move D: Soliciting Response Step 1: Navigating More Detailed Information</p> <p>Step 3: Giving Information on Operating Time</p>

‘Web No.11, continued’	
Description	Communicative purposes
	Move C: Introducing the Offers
<p>Things To do:</p> <p>Day Trips: Tarutao National Park consists of many islands that can be reached very easily from Lipe. Most resorts have drivers and tours for your convenience. 1/2 day or full day trips can be arranged to neighbouring islands such as Ko Rawi and Ko Adang. The beautiful island of Hin Ngnam and its spiritual undertones should not be missed.</p> <p>Come Aboard Dragon Heart for day and sunset cruises</p> <p>Snorkeling & Diving: See our dive section (coming soon)for more information and maps.</p> <p>The island is teeming with marine life and a healthy reef system . Snorkel equipment can be rented from most resorts.</p> <p>Beach Stuff:</p> <p>hiking: There are plenty of footpaths around Ko Lipe, the neighbouring islands of Adang and Rawi have waterfalls and lookouts.</p> <p>kayaking: rent a Kayak from various spots on the beach and spend the day or two seeing the island and reef</p> <p>lounging: Almost every restaurant and bar on Ko Lipe has an area for chillin. There is something relaxing for everybody!</p>	<p>Step 2: Offering Main Thing to see and do</p>

Web No.12	
Description	Communicative purposes
	Move A: Identifying the Attracting
Chiang Mai Thailand travel guide & hotels	Step 1: Stating the Name of the Attraction
	Move B: Establishing Credentials
Thailand's 'Rose of the North' welcomes visitors with an eclectic blend of history, culture, soft adventure, beautiful mountainous scenery and laid back charm. It also boasts some of the best value hospitality and shopping in Asia.	Step 4: Claiming Outstanding Characteristics
	Move D: Soliciting Response
<u>What to see: exotic sights</u> <u>Where to stay: hotel areas</u> <u>What to do: fun activities</u> <u>How to party: bars & nightlife</u> <u>cheap hotels - local deals</u> <u>highlights trekking spas shopping gay</u> <u>weather massage flights living here</u> <u>golden triangle pai festivals backpackers</u> <u>handicrafts</u>	Step 1: Navigating More Detailed Information
	Move C: Introducing the Offers
<u>Sightseeing</u> <p>From 700-year old temples and the pretty moat, to cascading waterfalls and bustling markets, there's a lot more to see in Chiang Mai than you thought...<u>more</u></p>	<p>Step 2: Offering Main Thing to see and do</p> <p>and</p> <p>Move D: Soliciting Response Step 1: Navigating More Detailed Information</p>

‘Web No.12, continued’	
Description	Communicative purposes
	Move C: Introducing the Offers
<p><u>Activities</u></p> <p>Experience the Asian jungle from the back of elephants or go trekking for days. Then there’s rafting, mountain biking, cooking courses, massage, shopping and sightseeing in Chiang Mai...<i><u>more</u></i></p> <p><u>Entertainment</u></p> <p>With hundreds of bars and cheap restaurants to choose from, you’re spoilt for choice, be sure to experience the unique Northern Khantoke evening...<i><u>more</u></i></p> <p><u>Day trips</u></p> <p>Some of the best attractions in Chiang Mai are in the national parks and sites outside the city, hire a bike or sign up for tours and get the most out of your visit North...<i><u>more</u></i></p> <p><u>Shopping</u></p> <p>Get your bargaining boots on and head for the famous Night Market, marvel at the handicrafts at Borsang and Baan Tawai or head for the malls and boutique shops...<i><u>more</u></i></p> <p><u>Northern Thailand</u></p> <p>Chiang Mai is a perfect base to set out for the Golden Triangle, Mae Hong Son and Pai or some of the remote mountain villages of the North, be adventurous and hire a vehicle...<i><u>more</u></i></p>	<p>Step 2: Offering Main Thing to see and do</p> <p>and</p> <p>Move D: Soliciting Response</p> <p>Step 1: Navigating More Detailed Information</p>

‘Web No.12, continued’	
Description	Communicative purposes
	Move B: Establishing Credentials
<p><u>Northern Thailand</u></p> <p>Chiang Mai is a perfect base to set out for the Golden Triangle, Mae Hong Son and Pai or some of the remote mountain villages of the North, be adventurous and hire a vehicle...more</p>	Step 4: Claiming Outstanding Characteristics
	Move C: Introducing the Offers
<p>From five star Chiang Mai hotels at three star prices to hundreds of restaurants and quaint little bars, Chiang Mai is Thailand’s cheapest major tourist destination. Wander timeless lanes seeking out ancient temples, go trekking to remote hilltribe villages, disappear into the hotels spa for the afternoon, ride an elephant, take tours into the mountains or go shopping for delightful handicrafts. With the famous welcoming Thai smile it’s all covered here on Chiang Mai’s most comprehensive online tourist guide.</p>	Step 1: Giving Factual Details of the Services and Facilities in and around city
	Move D: Soliciting Response
<p>Travel news</p> <p><u>Foreigner murdered in Chiang Mai</u></p> <p><u>War games coming to Thailand</u></p> <p><u>Air service to Mae Hong Son expands</u></p> <p><u>Gay Pride Festival coming to Chiang Mai</u></p>	Step 1: Navigating More Detailed Information

‘Web No.12, continued’	
Description	Communicative purposes
	Move C: Introducing the Offers
Weekly feature Visiting Lampang. An hour south of Chiang Mai is the little visited but interesting town of Lampang, here’s 10 reasons to visit this ancient town... <i>more</i>	Step 1: Giving Factual Details of the Services and Facilities in and around city and Move D: Soliciting Response Step 1: Navigating More Detailed Information
	Move D: Soliciting Response
Hot Topics <i>For Women</i> <i>Travel articles</i> <i>3 day itinerary</i> <i>Thai antiques</i> <i>Safety</i> <i>The Airport</i> <i>Property</i> <i>Teach English</i> <i>Thai silk</i> <i>Speak Thai</i>	Step 1: Navigating More Detailed Information
	Move C: Introducing the Offers
<u>The cherry blossom period</u> Posted: 23 January 2009, 9:56 pm Numerous travellers are now heading to Doi Khun Mae Ya’s top in the small town of Pai. These tourists are not only visiting for the cooler climate but also to enjoy and photograph the majestic spectacle of the blossoming Thai sakura or pink Himalayan Cherry flowers – that bloom throughout January. Located in Huay Nam Dang [...] <i>More</i>	Step 1: Giving Factual Details of the Services and Facilities in and around city and Move D: Soliciting Response Step 1: Navigating More Detailed Information
	Move D: Soliciting Response
www.onestopchiangmai.com . Everything you need to know about Chiang Mai	Step 4: Giving Contact Address Step 2: Calling for Action

Web No.13	
Description	Communicative purposes
	Move A: Identifying the Attracting
TRANG	Step 1: Stating the Name of the Attraction
	Move B: Establishing Credentials
<p>General Information</p> <p>Located approximately 828 kilometers from Bangkok, Trang Province covers an area of 4,941 square kilometers. The province borders on Nakhon Si Thammarat Province to the north, Satun Province and the Indian Ocean (Andaman Sea) to the south, Phatthalung Province to the east and the Indian Ocean and Krabi Province to the west. Trang is considered a magnificent coastal province as it long, beautiful coastline stretches 199 kilometers along the Indian Ocean. In addition, the province has two major rivers flowing through it, the Trang River, which originates in the Khao Luang Mountain Range and Maenam Palian from the Banthat Mountain Range.</p> <p>Despite the fact that Trang City plays a key role in facilitating trade and communications to Nakhon Si Thammarat, Thailand's southern commercial hub, Trang is a province less traveled to by tourists. It was only recently that Trang has been poised to establish itself on the international travel map. Trang has geographical advantages similar to that of Krabi and Phang-Nga. This includes breathtaking islands and astounding beaches along the coast as well as awe-inspiring inland limestone- propped mountains. The province consists of an archipelago in the Andaman Sea with over 46 islands. Of these, 12 are in Amphoe Kantang, 13 in Amphoe Palian and 21 in Amphoe Sikao. The best time to visit Trang is between December and May.</p>	Step 1: Indicating and/or Describing Locations

‘Web No.13, continued’	
Description	Communicative purposes
	Move B: Establishing Credentials
<p>Trang has both mainland beaches and a whole string of offshore islands. For visitors interested in light-adventure activities such as cruising coastal waters, visiting notable sights such as the enchanting Emerald Cave, which is accessible only by water, will prove to be remarkable experience. Additional attractions include the Mu Ko Petra National Park with beaches and islands lapped by the warm waters of the Andaman Sea. Some of the dive sites in the National Park are world-class. There are also wildlife sanctuaries such as Namtok Khao Chong and Khlong Lamchan Park with waterfalls, nature trails and caves. For those looking for a relaxed, tranquil ambience, Trang is a perfect place to unwind amidst stunning scenery.</p> <p>With an abundance of blissful attractions mixed with cultural heritage, Trang Province is truly an emerging fascinating tourist destination with numerous jungles, mountains and waterfalls.</p> <p>The City also has numerous attractions. Walking around Trang City, visitors will be amazed at the mixture of Western, Chinese and Thai cultures reflected in the architecture that range from the Sino- Portuguese shop houses to the Chinese temples and shrines. The Pan-Ya House is the local style of houses in Trang, which offers an insight into the architectural heritage of this town. In addition to architectural attractions there are many parks to stroll through and markets to explore. The main two markets in Trang are Ta Klang and Municipal markets.</p>	Step 4: Claiming Outstanding Characteristics

‘Web No.13, continued’	
Description	Communicative purposes
	Move B: Establishing Credentials
<p>History of Trang</p> <p>Trang or Muang Thap Thiang used to be a port engaged in foreign trade. It was the first city where rubber was planted after Phraya Ratsadanupradit Mahison Phakdi brought it from Malaysia in 1899. Since then, rubber has become Souths major commodity and is now considered an important source of income for farmers.</p> <p>Todays Trang</p> <p>Trang has a total area of 4,941 square kilometers and is divided into 10 districts (Amphoe) and 1 sub-district (King Amphoe); Amphoe Muang, Amphoe Kantang, Amphoe Huai Yot, Amphoe Yan Ta Khao, Amphoe Palian, Amphoe Sikao, Amphoe Wang Wiset, Amphoe Na Yong, Amphoe Ratsada, and King Amphoe Hat Samran.</p>	<p>Step 3: Informing the Readers about the Background or History</p> <p>Step 1: Indicating and/or Describing Locations</p>
	Move C: Introducing the Offers
<p>The best time to visit Trang</p> <p>The best time to visit Trang is between December and May. As it is located on the same coastline as Phuket and Krabi Provinces, Trang Province is also influenced by the monsoon. The temperature is generally warm all year round with an average temperature varying from 20 Celsius to 36 Celsius.</p> <p>In April, the daytime temperature is highest and it is also the hottest period of the year. The rainy season, which is from May to September, has rains and short downpours during the daytime. The monsoon period comes from September to November and then from December onwards the weather generally becomes more pleasant.</p>	<p>Step 1: Giving Factual Details of the Services and Facilities in and around city</p>

Web No.14	
Description	Communicative purposes
	Move A: Identifying the Attracting
DAMNOEN SADUAK FLOATING MARKET	Step 1: Stating the Name of the Attraction
	Move B: Establishing Credentials
<p>Damnernsaduak is believed to be one of a well-known and an attractive travelling sites. Historically, Damnoensaduak was actually the name of the canal dug in the reign of King Rama IV by the military men and the people of Rajburi, Samutsakorn and Samutsongkram Province directed by Phayasrisuriyawong, the minister of Defence. In those days without rivers and canals, transportation was almost motionless; King Rama IV with his great concern over the country's future economic growth, he finally had the canal dug to connect the Taachin River in Samutsakorn Province and Maklong River in Samutsongkram Province together. Nowadays Damnoensaduak is one of a provincial district of Rajburi Province. Most people live densely along both sides of the canal from one end of the canal to another. The majority of this people are agriculturists. They grow several different kinds of fruit and vegetable for examples oranges, grapes, papayas, cabbages, bean, onion and etc. The land in this area is naturally fertile. Apart from providing transportation, Damnoensaduak Canal also provides farmers with adequate water for agricultural purposes for the whole year around. More than 200 small canals were dug by local peasants to connect with it to get water to splatter their land. Moreover; these small canals also become protitious ways of taking their agricultural products to the markets in neighbouring provinces and Bangkok.</p>	Step 3: Informing the Readers about the Background or History

‘Web No.14, continued’	
Description	Communicative purposes
	Move C: Introducing the Offers
Day in and day out from about 8 a.m. to about 11 a.m.	Step 3: Giving Information on Operating Time
	Move B: Establishing Credentials
<p>the Floating Market is routinely crowded with hundreds of vendors and purchasers floating in their small rowing boats selling and buying or exchanging their goods. What they purchase are particularly food, fruit and vegetable which mostly brought from their own orchards. They usually travel on their small rowing boats. however; today the long-tailed boats pushing by engine become very popular. People tend to use them instead. Anyhow because of the shortage of fuel today long-tailed boats are quite unavailable compared to a few years ago.</p> <p>Damnoen Saduak in Ratchaburi about 109 kilometres south of Bangkok or approximately 2 hours drive.</p>	<p>Step 4: Claiming Outstanding Characteristics</p> <p>Step 1: Indicating and/or Describing Locations</p>
	Move C: Introducing the Offers
<p>How to Get There</p> <p>By Car: From Bangkok you can take Highway No. 4 (Phetchakasem Rd.) and turn left at Km. 80 for another 25 kms. along Bangpae-Damnoen Saduak Rd.</p> <p>By Bus: There are public buses both air and non air-conditioned leaving from the Southern Bus Terminal. Pinklao Nakhonchaisi Rd. for Damnoen Saduak every 40 minutes from 06.00 hrs. onwards. Fare is around Baht 49 (one way) for air-conditioned (tel . 435-5031) and Baht 30 for normal buses (tel. 434-5558). The most suitable time to be at the market is from 08.00-10.00 hrs.</p>	<p>Step 1: Giving Factual Details of the Services and Facilities in and around city</p> <p>Step 3: Giving Information on Operating Time</p> <p>and</p> <p>Move D: Soliciting Response</p> <p>Step 4: Giving Contact Information</p>

‘Web No.14, continued’	
Description	Communicative purposes
	Move B: Establishing Credentials
Arriving at Damnoen Saduak, you can either walk on the passage along the canal on the right hand side or take a boat at the pier nearby to Floating Market area at the price of Baht 10 per person. Those who want to see all the three of the Floating Markets, Ton Khem, Hia Kui, Khun Phithak may hire a boat at the price of Baht 300 per hour. It is recommended that the fare should be settled before starting off.	Step 4: Claiming Outstanding Characteristics
	Move C: Introducing the Offers
The visit to this market, especially noted for its fresh fruits from surrounding orchards, can be combined with a tour of the great chedi in Nakhon Pathom or Rose Garden which is on the same route, the show time at the Thai Village in the Rose- Garden is at 15.00 hrs. and admission fee is Baht 190 per person. This trip can be arranged through a travel agency or tour counter in most of the hotels in Bangkok.	Step 1: Giving Factual Details of the Services and Facilities in and around city Step 3: Giving Information on Operating Time

Web No.15	
Description	Communicative purposes
	Move A: Identifying the Attracting
Koh Larn	Step 1: Stating the Name of the Attraction
	Move B: Establishing Credentials
<p>Introduction to Koh Larn</p> <p>Koh Larn is a wonderful little island in the Gulf of Thailand.</p> <p>Koh Larn is located about 7km off the coast of Pattaya Beach of which is about two hours drive south of Bangkok. The Island is about 4km long and about 2km wide and has about a thousand residents most of whom live in the main village called Naban.</p> <p>Most of the people that live here also work and go to school on the island. Any of the everyday necessities are here including a police force and a small medical facility.</p> <p>There are about six beaches on the island that boast white sand and clear blue water. Koh Larn is a lush green tropical island which has an abundant amount of rain fall each year during monsoon. The terrain is mostly mountainous which is covered in most part with heavy vegetation, jungle if you will. Monkeys naturally inhabit the island as well as other wildlife. Infrastructure here in most part consist of narrow roadways covered with brick pavers.</p>	<p>Step 4: Claiming Outstanding Characteristics</p> <p>Step 1: Indicating and/or Describing Locations</p> <p>Step 3: Informing the Readers about the Background or History</p> <p>Step 4: Claiming Outstanding Characteristics</p>

‘Web No.15, continued’	
Description	Communicative purposes
	Move C: Introducing the Offers
There are many activities here for visitors to enjoy, some include para sailing, snorkeling, jet ski, banana boat, swimming in tropical waters, and there is even a shooting range located here. Because the island is mountainous there are also some spectacular views for those that like to take a few snapshots. Koh Larn is also very suited for bicycling and hiking, many bicycling events have been held here. Many movie production companies have used the island for movie shoots. There are many accommodations that will make you feel right at home. Then there are the places to eat many right on the beach, serving up fresh, catch of the day sea food. Many visitors come to stay their entire vacation on Koh Larn and return year after year, kind of a home away from home for some.	Step 2: Offering Main Thing to see and do
	Move D: Soliciting Response
<p><i><u>continued to the website click here</u></i></p> <p><u>Home Page</u> <u>Beaches</u> <u>Getting Here</u> <u>Getting Around</u> <u>Things to do</u> <u>What's New</u></p> <p><u>The Beaches</u> <u>Food and Lodging</u> <u>Photo Gallery</u> <u>Koh Larn Forum</u> <u>Links</u></p>	Step 1: Navigating More Detailed Information

www.kohlarn.com/index.htm

Web No.16	
Description	Communicative purposes
	Move A: Identifying the Attraction
Doi Tung	Step 1: Stating the Name of the Attraction
	Move B: Establishing Credentials
<p>Doi Tung is one of the most famous tourist destinations of Chiang Rai Province.</p> <p>Several places can be seen on “Doi Tung Palace” such as the palace of the King’s Mother which was built fusing Lanna and Swiss architectural styles.</p> <p>Then there is “the Mae Fah Luang garden”, the most beautiful park of the country.</p> <p>The Doi Tung Royal Villa was the first residence of Her Royal Highness Princess Srinakharindra, the Princess Mother, built under her supervision. Her Royal Highness the Princess Mother and her daughter, Her Royal Highness Princess Galyani Vadhana, gave the architects a concept of simplicity and multi-functionality for the Royal Villa construction. Started on December 26, 1987 with a traditional northern Thai ceremony (called “pok Sao Huen”) of planting the main house pillar.</p> <p>The Royal Villa incorporates architectural elements from Switzerland, where Her Royal Highness lived for many years, and from northern Thai or Lanna culture. Her Royal Highness used the Royal Villa as a base to oversee work in the Doi Tung Development Project.</p> <p>The Royal villa consists of 4 connected buildings (1) the personal residence of Her Royal Highness the Princess Mother (2) a large reception hall, (3) the personal residence of Thanphuying (dame) Tasana Valaya Sorasongkarn, granddaughter of H.R.H. the Princess Mother, and (4) the personal residence of H.R.H. Princess Galyani Vadhana, daughter of H.R.H. the Princess Mother.</p>	<p>Step 2: Claiming Superiority</p> <p>Step 4: Claiming Outstanding Characteristics</p> <p>Step 2: Claiming Superiority</p> <p>Step 3: Informing the Readers about the Background or History</p>

‘Web No.16, continued’	
Description	Communicative purposes
	Move B: Establishing Credentials
<p>Pra That Doi Tung</p> <p>Erected in 911 A.D. (1454 B.E.), Pra That Doi Tung is considered the oldest Chedi (pagoda) in the Lanna region (covering northern Thailand, the Shan states of Myanmar and northern Laos). The Chedi, believed to house the collarbone of the Lord Buddha, is highly revered by Buddhists.</p> <p>A temple, Wat Noi Doi Tung, and the Theparak Garden stand below at the entrance to the roadway that lead to the Chedi.</p> <p>Tradition holds that the gardian spirits (Theparak) abide in the garden to protect the holy shrine of the Buddha relics at Phra That Doi Tung</p> <p>Pra That Doi Tung</p> <p>Erected in 911 A.D. (1454 B.E.), Pra That Doi Tung is considered the oldest Chedi (pagoda) in the Lanna region (covering northern Thailand, the Shan states of Myanmar and northern Laos). The Chedi, believed to house the collarbone of the Lord Buddha, is highly revered by Buddhists.</p>	<p>Step 3: Informing the Readers about the Background or History</p> <p>Step 1: Indicating and/or Describing Locations</p> <p>Step 3: Informing the Readers about the Background or History</p> <p>Step 3: Informing the Readers about the Background or History</p>

‘Web No.16, continued’	
Description	Communicative purposes
	Move C: Introducing the Offers
<p>Getting to Doi Tung</p> <p>The Doi Tung Development Project is accessible by road from Chiang Rai city (via the airport):</p> <ul style="list-style-type: none"> -From the city, travel north along Highway 10 for 48 kms. - From the airport, turn right at the Highway 10 intersection, and travel north for 41 kms. - Turn left at the Ban San Kong intersection (between the 870 and 871 km markings on Highway 10) - Follow the signs to the Doi Tung Royal Villa. <p>The return trip can be made by passing the Pha Me Vocational Center, along a scenic, winding road, to the border town of Mae Sai (the northernmost point of Thailand)</p>	<p>Step 1: Giving Factual Details of the Services and Facilities in and around city</p>
	Move D: Soliciting Response
<p>For more information</p> <p>Contact : Tourism & Service Center</p> <p>Multi – Purpose Hall, Doi Tung development Project, Mae Fah Luang ,Chiang Rai 57240</p> <p>Tel. 66 53 767015-7 Fax. 66 53 767077</p> <p>Bangkok office: Tel. 66 2 2527114 Ext.217</p> <p>Fax.66 2 2541665</p> <p>website : http://www.doitung.org/</p> <p>E-mail : tourism@doitung .org</p>	<p>Step 4: Giving Contact Information</p>

Web No.17	
Description	Communicative purposes
	Move A: Identifying the Attraction
Similan Island Group National Park	Step 1: Stating the Name of the Attraction
	Move D: Soliciting Response
<u>Map page</u> <u>Bungalows</u>	Step 1: Navigating More Detailed Information
	Move B: Establishing Credentials
<p>Koh Similan islands national park was established in 1982, covering an area of 128 square kilometers on Andaman sea. In 1998 Koh Tachi (the northernmost island in the group) was added making the total area 140 square kilometers. It is in Khura Buri district of Phang Nga province.</p> <p>"Similan" in Malay language means number 9. It is the number of islands in the group. After including another two more islands in the north the marine park now contains 11 islands.</p> <p>Koh Similan islands are rich in flora and fauna. The islands are the combination of several forest types, and the convergence of evergreen forest and coral reef. The bio diversity ranges from the world's largest whale shark to rare birds such as Nicobar Pigeon and Pied Imperial Pigeon, as well as 27 species of mammals, 22 species of reptiles, and at least 4 species of amphibians. These animals have been living in these nature long before the first human came.</p>	<p>Step 3: Informing the Readers about the Background or History</p> <p>Step 1: Indicating and/or Describing Locations</p> <p>Step 4: Claiming Outstanding Characteristics</p>

‘Web No.17, continued’	
Description	Communicative purposes
	Move C: Introducing the Offers
<p>Travel information</p> <p>During the open season (from mid November to mid May) both speed boat and slow boat ferry are available daily at Lab Lamu pier in Phang Nga, on highway no. 4. Groups can charter the whole boat. The distance is 70 km. Phuket also have boat services to the Similan islands.</p> <p>Limited bungalows are available on Koh Si (no 4 island or Koh Mieng) and Koh Paed (no 8 island or Koh Similan). Camp grounds with tents, and restaurants are also available on these two islands.</p>	<p>Step 1: Giving Factual Details of the Services and Facilities in and around city</p>

www.trekthailand.net/m18/index.html

Web No.18	
Description	Communicative purposes
	Move A: Identifying the Attraction
Krabi	Step 1: Stating the Name of the Attraction
	Move B: Establishing Credentials
<p>Introduction ::</p> <p>Krabi town is very close to the river mouth that opens to the great Andaman Sea. Krabi river flows about 5 km through the town and opens into the Andaman sea at Tambon Pak Nam. Quite a few other rivulets originating from the mountain ranges in the province, Kao Panom Benja; the Klong Pakasai, Klong Krabi Yai and Klong Krabi Noy, also joins the sea at this area.</p> <p>KRABI FACTS ::</p> <p>Krabi province in Thailand is divided into eight districts : Amphoe Muang (Krabi Town), Khao Panom, Khlong Thom, Plai Phraya, Ko Lanta, Ao Luk, and Lam Thap and, Nhua Khlong.</p> <p>Krabi Population:</p> <p>Krabi's estimated population, as of September 1999, is 344,610 but has risen to easily over 400,000 in recent years. Due to the increasing visitors we have experienced many more jobs for the local inhabitants and many expatriates who are partly or permanently living and working at this beautiful place.</p>	<p>Step 4: Claiming Outstanding Characteristics</p> <p>Step 1: Indicating and/or Describing Locations</p> <p>Step 3: Informing the Readers about the Background or History</p>

Web No.19	
Description	Communicative purposes
	Move A: Identifying the Attraction
Phuket	Step 1: Stating the Name of the Attraction
	Move B: Establishing Credentials
<p>Phuket, Thailand, is commonly referred to as the ‘Pearl of South’ and is the largest island in Thailand. Phuket Island runs 48 kilometers (34 miles) north to south and 21 kilometers (16 miles) east to west. Phuket is broken by a chain of mountains and valleys mainly from a north-south range running down the west coast. This accounts for about 70% of the land area. The tallest peak, Mai Tao Sip Song (12 Cane Peak) is 529 meters. The other 30% of the island is flat land located mainly in the central and eastern portions of the island. Laying in the Andaman Sea off southern Thailand’s west coast, the island’s terrain is incredibly varied, with rocky headlands, long broad sandy beaches, limestone cliffs, forested hills, small estuaries, lagoons, and tropical vegetation of all kinds. Its large size has allowed microclimates to develop in different areas of the island.</p> <p>The island offers many different looks and feels for you to discover and enjoy. Kata Beach with its spectacular tropical scenery compared with the stately cassurina trees that are found on Nai Yang Beach just a few kilometers north. The triple canopy rainforest of Khao Phra Thaeo National Park to the mud flats and mangrove swamps of Koh Siray. Limestone outcroppings line the east coast and solid granite boulders on the west. Phuket is truly a tropical wonderland and offers something for just about everyone.</p>	<p>Step 1: Indicating and/or Describing Locations</p> <p>Step 4: Claiming Outstanding Characteristics</p>

Web No.19(cont'd)	
Description	Communicative purposes
	Move C: Introducing the Offers
To help you find your way around the island this web site divides the island into five geographical areas Patong Beach, South Coast Area, Phuket Town, North Coast Area, and the North Central Area. It is organized around and gives directions from the Patong Beach area because the majority of visitors are located there. Those staying in the Kamala Beach area north of Patong or the Kata Beach and Karon Beach areas to the south should be able to easily make the necessary adjustments for distance and travel time.	Step 1: Giving Factual Details of the Services and Facilities in and around city

Web No.20	
Description	Communicative purposes
	Move A: Identifying the Attracting
Samui guide	Step 1: Stating the Name of the Attraction
Coming to Koh Samui?	Step 2: Inviting Reader to Visit
	Move D: Soliciting Response
<u>Book your hotel in advance here</u> and benefit from special internet rates	Step 2: Calling for Action
	Move B: Establishing Credentials
<p>From Europe to Latin America, from Australia to the USA, very many people now recognise the name of Koh Samui. And for good reason. This beautiful tropical island has been charming its visitors ever since the first tourists arrived in 1971. Those who experience Samui are rewarded with an idyllic tropical retreat with little traffic, white-sand beaches, a sapphire-blue sea, an abundance of tantalising Thai cuisine and an unusually warm and friendly people.</p> <p>Koh Samui is just 21 kilometres at its widest point and 25 at its longest. Its hinterland consists of forests hills of limestone and granite, and the shoreline is made up of countless palm-fringed beaches and bays.</p> <p>The best (and most developed) beaches are at Chaweng and Lamai on the east coast, where you can now find a very wide range of accommodation, and both restaurants and nightspots to suit every taste. Bophut and Maenam, on the calmer north coast facing Koh Phangan, are also popular beaches offering a quieter, gentler holiday experience.</p>	<p>Step 3: Informing the Readers about the Background or History</p> <p>Step 1: Indicating and/or Describing Locations</p> <p>Step 2: Claiming Superiority</p>

‘Web No.20, continued’	
Description	Communicative purposes
	Move B: Establishing Credentials
<p>Samui's natural attractions include the coral beds at Laem Sed and Tong Takien, the Hin Lat and Na Muang waterfalls and the phallic rock formations at the southern end of Lamai bay - to identify just a handful.</p> <p>And beyond the main island are many others well worth exploring - Koh Phangan (world famous for its monthly Full Moon Parties), Koh Tao (one of the best diving locations in Thailand) and Ang Thong National Marine Park (a compact archipelago of small and virtually untouched islands which are best explored by sea kayak).</p>	Step 4: Claiming Outstanding Characteristics
	Move C: Introducing the Offers
<p>There is a huge range of places to see and things to do on Samui and its neighbouring islands, and we hope that Samui Guide will give you plenty of ideas to make the most of your holiday.</p> <p>Inside, you will find guides to the island's best restaurants, spas, shopping facilities, natural and man-made attractions - if nothing else, we hope to get across the huge variety of experiences available here to people of all ages, tastes and budgets.</p> <p>However you get here, it's likely that your first sight of Samui will be unforgettable - either traditional villages nestled in palm-fringed beaches or else Samui's beautiful and justly famous tropical airport.</p>	<p>Step 2: Offering Main Thing to see and do</p> <p>Step 1: Giving Factual Details of the Services and Facilities in and around city</p>

‘Web No.20, continued’	
Description	Communicative purposes
	Move D: Soliciting Response
<p>At any event, you can be sure that from the moment you land, the beauty and relaxed atmosphere of this island will begin to catch you in its spell.</p> <p>Inside</p> <p><u>Samui Scene</u></p> <p><u>What's going on around Samui</u></p> <p><u>Real Estate</u></p> <p><u>Samui’s Natural Wonders</u></p> <p><u>Things to Do & Places to Go</u></p> <p><u>Cooking</u></p> <p><u>Watersports & Diving</u></p> <p><u>Restaurant Feature</u></p> <p><u>Important Telephone Numbers</u></p> <p><u>Bangkok Airways</u></p> <p><u>Routes & Timetables</u></p> <p><u>Getting About</u></p> <p><u>Around the Island</u></p> <p><u>Accommodation Listings</u></p> <p><u>Koh Phangan</u></p> <p><u>Wats to See</u></p> <p><u>Healthy Island Living</u></p> <p><u>Island Shopping</u></p> <p><u>Restaurant Guide</u></p> <p><u>Dusk 'till Dawn</u></p> <p><u>Getting There and Away</u></p> <p><u>Our Samui Map</u></p>	<p>Step 2: Calling for Action</p> <p>Step 1: Navigating More Detailed Information</p>

‘Web No.20, continued’	
Description	Communicative purposes
	Move C: Introducing the Offers
<p>Dog Rescue Center Samui</p> <p>Unfortunately, stray and abandoned dogs in varying states of health can be found everywhere on Samui. But the health and welfare of the dogs have improved dramatically since April 1999 when the Dog Rescue Center Samui (DRCS) was founded by a dedicated group of animal lovers. DRCS provides essential medical and surgical care (six spayings a day), food and a home for many dogs (and cats) DRCS can also advise on how to take a dog back to Europe/USA (easier than you might think). DRCS only exists because of donations from tourists. All donations (large and small) are much appreciated. This is where you can help. Simply log on to www.samuidog.org for details of how to make a donation or, if you have time, help out at the center for a day or more. You can spend a day playing with 200 dogs and you will never forget your visit to Koh Samui. DRCS has a big shelter at Ban Taling Ngam and a smaller one at Chaweng. Please come and visit.</p> <p>Call (66) 01 893 94 43 or (66) 077 413 490, or e-mail info@samuidog.org for more information.</p>	<p>Step 1: Giving Factual Details of the Services and Facilities in and around city</p> <p>and</p> <p>Move D: Soliciting Response</p> <p>Step 1: Navigating More Detailed Information</p> <p>and</p> <p>Step 4: Giving Contact Information</p>
	Move D: Soliciting Response
<p>www.samui-real-estate-locators.com</p> <p><u>Your Independent Property Agent in Koh Samui – Samui Real Estate Locators</u></p>	<p>Step 1: Navigating More Detailed Information</p> <p>Step 4: Giving Contact Information</p>

Web No.21	
Description	Communicative purposes
	Move A: Identifying the Attracting
Welcome to Bangkok & Thailand	Step 2: Inviting Reader to Visit
	Move C: Introducing the Offers
<u>Travel Highlight</u> Chao Phraya River Trip While in Bangkok try the Chao Phraya River and canals trip to see the old lifestyle of Bangkok people. Posted on February 21, 2009 Special : <i>Places to see in Bangkok</i> - Updated!	Step 1: Giving Factual Details of the Services and Facilities in and around city and Move D: Soliciting Response Step 1: Navigating More Detailed Information
	Move A: Identifying the Attracting
Bangkok	Step 1: Stating the Name of the Attraction
	Move B: Establishing Credentials
Bangkok or Krung Thep which means the City of Angels was constructed in 1782 or 227 years ago. Presently, Bangkok has approximately 10 million population and it is considered one of the biggest city in the world.	Step 3: Informing the Readers about the Background or History

‘Web No.21, continued’	
Description	Communicative purposes
	Move C: Introducing the Offers
<p>Attractions</p> <p>Cultural Heritage, the Grand Palace and Temple of the Emerald Buddha, Temple of the Dawn,</p> <p>Chao Phraya River and Canals (once Venice of the East), Shopping Paradise, Excellent</p> <p>Seafood and Local Dishes, Superb Seaside Resorts and Good Accommodation, Extensive</p> <p>Tours all over the country, Thai Boxing, Thai Classical Dances, Golfing, and Other Entertainments.</p> <p><u>Provincial Highlights/Destinations</u> Other Interesting Places</p>	<p>Step 1: Giving Factual Details of the Services and Facilities in and around city</p> <p>and</p> <p>Move D: Soliciting Response</p> <p>Step 1: Navigating More Detailed Information</p>
	Move C: Introducing the Offers
<p><u>Thailand</u> Guide Map / Attractions</p> <p><u>Maps of Bangkok</u> <u>Rattanakosin</u></p> <p><u>Places to Visit in Bangkok (62)</u></p> <p>Palaces :</p> <p><u>The Grand Palace</u> <u>Vimanmek Palace</u></p> <p><u>Suan Packard Palace</u> <u>Bang Pa In Palace</u></p> <p>Temples :</p> <p><u>Temple of the Emerald Buddha</u> <u>Wat Pho</u></p> <p><u>Temple of the Dawn</u> <u>Wat Benchamabophit</u></p> <p><u>Wat Ratchanaddaram</u> <u>Wat Suthat</u></p>	<p>Step 1: Giving Factual Details of the Services and Facilities in and around city</p> <p>and</p> <p>Move D: Soliciting Response</p> <p>Step 1: Navigating More Detailed Information</p>

‘Web No.21, continued’	
Description	Communicative purposes
	Move C: Introducing the Offers
<p><u>Wat Traimit (Golden Buddha) Wat Ratchabophit</u></p> <p><u>Wat Indravihara Wat Bovorn Nivet Viharn Wat Theptidaram Wat Thammongkol Wat Srakes</u></p> <p><u>Golden Mount Wat Kalayanmit</u></p> <p>Museums :</p> <p><u>National Museum-Bangkok</u></p> <p><u>Royal Barges Museum National Science Museum</u></p> <p>Sightseeing :</p> <p><u>Chao Phya River & Canal Thonburi Snake Farm Golden Mount Democracy Monument Parliament Dusit Zoo Phra Sumeru Fortress</u></p> <p>Others :</p> <p><u>Suvarnabhumi Airport Bangkok City Views</u></p> <p><u>Lumpini Park King Rama IX Park Central World Plaza Sky Train MRT Underground Cultural Centre</u></p> <p><u>Jatuchak Weekend Market Sathon Road Siam Square China Town Hua Lam Pong Station Pratunam Junction Queen Sirikit Park Railway Museum Siam Society Erawan Shrine</u></p> <p><u>City Pillar Shrine Jim Thompson House</u></p>	<p>Step 1: Giving Factual Details of the Services and Facilities in and around city</p> <p>and</p> <p>Move D: Soliciting Response</p> <p>Step 1: Navigating More Detailed Information</p>

‘Web No.21, continued’	
Description	Communicative purposes
	Move C: Introducing the Offers
<p>Entertainments :</p> <p><u>Entertainment & Nightlife</u></p> <p><u>Free adding information for your</u></p> <p><u>pub,bar,disco in BKK</u></p> <p><u>Siam Niramit Khao Sarn Rd.</u></p> <p>Tourist Attractions by Type</p> <p><u>Seaside Resorts - See Map</u></p> <p><u>Phuket Koh Samui Pattaya Hua Hin Cha-Am Rayong Koh Chang</u></p> <p>Mountains :</p> <p><u>Chiangmai Chiang Rai Mae Hong Son Khao Yai</u></p> <p>Ancient Historic / Ruins :</p> <p><u>Ayutthaya Lop Buri Sukhothai Phimai Buri Ram</u></p> <p><u>Pa Taem</u></p> <p>Floating Markets :</p> <p><u>Damnoen Saduak Lam Phaya Wat Don Wai</u></p> <p>Miscellaneous :</p> <p><u>About Us Link to Us Banner</u></p>	<p>Step 1: Giving Factual Details of the Services and Facilities in and around city</p> <p>and</p> <p>Move D: Soliciting Response</p> <p>Step 1: Navigating More Detailed Information</p>
	Move D: Soliciting Response
Contact us : <u>webmaster@bangkoksite.com</u>	Step 4: Giving Contact Information

Web No.22	
Description	Communicative purposes
	Move A: Identifying the Attraction
Phang Nga	Step 1: Stating the Name of the Attraction
	Move B: Establishing Credentials
<p>Of all the province near the Andaman Sea, Phang Nga Island are the most famous and still popular for a long time.</p> <p>With difference atmosphere to touch, serenity, privacy and the islander's original ways of life at Koh Phra Thong.</p> <p>The Island which is the Marine National Park of Thailand is Mu Koh Surin and Mu Koh Similan National Park. These are always the tourist destinations especially in summer, the touring season.</p> <p>Phang Nga Bay is appropriate for one day tour, favoured by tourist of Phuket and Phang Nga.</p> <p>At Koh Yao, you will see the islands living in the ancient district of a hundred yeat on the island.</p> <p>All are the varieties of the attracting Phang Nga Island.</p>	Step 4: Claiming Outstanding Characteristics
	Move D: Soliciting Response
You can read <i>Phang Nga hotel reviews</i> and booking hotels, and resorts in Phang Nga at triponsale.com	<p>Step 1: Navigating More Detailed Information</p> <p>Step 2: Calling for Action</p> <p>Step 4: Giving Contact Information</p>

Web No.23	
Description	Communicative purposes
	Move A: Identifying the Attracting
<p>Kohtao</p> <p>Welcome to www. Kohtao.com</p> <p>The best dive site in the Gulf of Thailand</p>	<p>Step 1: Stating the Name of the Attraction</p> <p>Step 2: Inviting Reader to Visit</p> <p>Step 3: Stating the Attraction Slogan</p>
	Move B: Establishing Credentials
<p>Imagine a small tropical island with incredible snorkelling and scuba diving, a rich jungle in the centre and surrounded by remarkably quiet, palm tree laced beaches. You're imagining Koh Tao, a small island off the southern coast of Thailand not far from the better known (but more crowded) Koh Samui.</p>	Step 4: Claiming Outstanding Characteristics
	Move A: Identifying the Attracting
SAIREE BEACH	Step 1: Stating the Name of the Attraction
	Move B: Establishing Credentials
<p>Sairee's white sandy beach stretches about 1.7km over most of the west coast, interrupted only by a few huge boulders. Mae Haad is only a 10 minute walk away.</p>	Step 1: Indicating and/or Describing Locations
	Move C: Introducing the Offers
<p>Being the most popular area on Tao, Sairee offers a wide range of accommodation, dive centers, restaurants, shops, beach bars, travel & email services, nurseries, etc.</p>	Step 1: Giving Factual Details of the Services and Facilities in and around city
	Move B: Establishing Credentials
<p>Here, you can have the best view on Koh Nang Yuan island.</p>	Step 2: Claiming Superiority

‘Web No.23, continued’	
Description	Communicative purposes
	Move B: Establishing Credentials
A cluster of rocks called Suan Hin Jor Por Ror highlights King Rama V's inscription that he made on his visit in 1899. You will also find the Fishery Museum, and on the way to Mae Haad the police station, the public school and the local Buddhist temple.	Step 3: Informing the Readers about the Background or History
	Move A: Identifying the Attracting
Mae Haad	Step 1: Stating the Name of the Attraction
	Move C: Introducing the Offers
<p>All boats arrive & depart here. Highly developed now, but still managed to keep some of it's old fishing village charm.</p> <p>Money exchange, post office, government office and health center are located in Mae Haad. Most dive centers have an office here.</p> <p>Expect to find lots of travel agents, email services, supermarkets (SevenEleven), bike rentals, good restaurants and party places. A few up-market resorts are located on it's southern end.</p>	Step 1: Giving Factual Details of the Services and Facilities in and around city
	Move A: Identifying the Attracting
CHALOK BAAN KAO	Step 1: Stating the Name of the Attraction
	Move B: Establishing Credentials
Third largest beach, located on the southern coast facing Koh Phangan and Koh Samui. This bay is smaller than Sairee, but offers a similar range of accommodation, eateries and nightlife.	Step 4: Claiming Outstanding Characteristics

‘Web No.23, continued’	
Description	Communicative purposes
	Move B: Establishing Credentials
The Last Paradise, a helicopter pad, offers a spectacular view of the bay and the surrounding beaches. Partytime is on Sat's. Chalok Baan Kao is beautifully framed by Taa Toh Lagoon to the east and Saan Jao Beach to the west. It also connects to Thian Og Bay and Sai Daeng Beach. The rock formation at cape Taa Toh resembles a sitting Buddha, this is best to be seen from the viewpoint opposite (Buddha Rock).	Step 4: Claiming Outstanding Characteristics
	Move A: Identifying the Attracting
Hin Wong Bay	Step 1: Stating the Name of the Attraction
	Move B: Establishing Credentials
North-east coast; this bay is abundant with intact coral reefs. Four small hillside resorts and one diving school (Hin Wong Divers).	Step 1: Indicating and/or Describing Locations
	Move D: Soliciting Response
Diving Accommodation Boat Booking Food & Entertainment Koh Tao Picture Weather Emergency Service Site Map Contact Us	Step 1: Navigating More Detailed Information

Web No.24	
Description	Communicative purposes
	Move A: Identifying the Attracting
<p>Ao Nang</p> <p>Welcome to Paradise!</p> <p>The best dive shop in Thailand?</p>	<p>Step 1: Stating the Name of the Attraction</p> <p>Step 2: Inviting Reader to Visit</p> <p>Step 3: Stating the Attraction Slogan</p>
	Move B: Establishing Credentials
<p>Ao Nang has developed in recent years from being a small fishing village to a major international resort for both holiday makers and budget travellers.</p>	<p>Step 3: Informing the Readers about the Background or History</p>
	Move C: Introducing the Offers
<p>All kinds of accommodation are available from basic bungalows right up to full-on five star resorts.</p> <p>Daytime activities include some of Thailand's best diving, kayaking, jungle trekking and island tours.</p> <p>For the night owls there is live music, traditional cultural shows and some of the county's finest seafood restaurants.</p> <p>The seafood in Krabi is so fresh, that just a few hours before it was happily swimming in the Andaman sea!</p>	<p>Step 1: Giving Factual Details of the Services and Facilities in and around city</p> <p>Step 2: Offering Main Thing to see and do</p>
	Move B: Establishing Credentials
<p>Continued development has seen Ao Nang emerge as a serious rival to Phuket in the tourism market.</p> <p>Yet unlike it's neighbour, Ao Nang takes pride in it's "village" atmosphere and all the locals assure us that this WILL NOT become the "new Phuket". Ao Nang is a family destination. There are not too many visible elements of the "traditional" Thai nightlife and parents can rest assured that there are numerous activities for the little ones to keep them out of trouble!</p>	<p>Step 4: Claiming Outstanding Characteristics</p>

Web No.25	
Description	Communicative purposes
	Move A: Identifying the Attracting
<p>Phiphi Islands</p> <p>Welcome to www. Phiphiholiday.com</p>	<p>Step 1: Stating the Name of the Attraction</p> <p>Step 2: Inviting Reader to Visit</p>
	Move B: Establishing Credentials
<p>Phi Phi Islands are charming small twin islands located in the Andaman Sea, the south of Thailand. Easy access from Phuket or Krabi by daily express boat all through the year.</p> <p>There are no car traffics, no air pollutions, no hustle-bustle of city life. Just peaceful slow life welcomes you there. Holiday on the island is so relaxing and refreshing that you can be energized back home.</p>	<p>Step 4: Claiming Outstanding Characteristics</p>
	Move C: Introducing the Offers
<p>Phi Phi Holiday Dot Com is your travel assistant for arranging your holiday on Phi Phi Island , other popular destinations in the South and other major cities in all over the country.</p> <p>Hotels in Koh Phi Phi</p> <p><u>Phi Phi Natural Resort</u></p> <p>Laemtong Beach, Koh Phi Phi, Krabi</p> <p>Rate start at 30.42 USD</p> <p><u>P.P. Erawan Palms Resort</u></p> <p>Laemtong Beach, Koh Phi Phi, Krabi</p> <p>Rate start at 48.68 USD</p>	<p>Step 1: Giving Factual Details of the Services and Facilities in and around city</p> <p>and</p> <p>Move D: Soliciting Response</p> <p>Step 1: Navigating More Detailed Information</p>

‘Web No.25, continued’	
Description	Communicative purposes
	Move C: Introducing the Offers
<u>Phi Phi Island Village Beach Resort & Spa</u> Lohbakao beach, Koh Phi Phi, Krabi Rate start at 90.05 USD <u>Holiday Inn Resort Phi Phi</u> Koh Phi Phi, Krabi Rate start at 97.35 USD <u>Bay View Resort</u> Leam Hin, Koh Phi Phi, Krabi Rate start at 34.07 USD	Step 1: Giving Factual Details of the Services and Facilities in and around city and Move D: Soliciting Response Step 1: Navigating More Detailed Information
	Move D: Soliciting Response
<u>More Hotels in Koh Phi Phi >></u> Andaman Wave Master Co., Ltd. 23/4 Luang-Poh Road, Tambol Talad Yai, Ampur Muang, Phuket 83000 Phone + 66 76 232 561, 232 562, 232 095 Fax + 66 76 232 096	Step 1: Navigating More Detailed Information Step 4: Giving Contact Information

Web No.26	
Description	Communicative purposes
	Move A: Identifying the Attracting
PATTAYA CITY	Step 1: Stating the Name of the Attraction
	Move C: Introducing the Offers
<p>Intro</p> <p>Pattaya Guide for First Time Travelers</p> <p>Pattaya Beach offers hotels, shopping malls, street stalls, many Western restaurants, watersports and other leisure activities, and, of course, world infamous Nightlife.</p> <p>Accomodations Pattaya</p> <p>There are accomodations of all prices and quality in Pattaya. Learn more ... <u>Accomodation Section</u>. Plus, secure <u>online booking</u> system</p>	<p>Step 1: Giving Factual Details of the Services and Facilities in and around city</p> <p>Step 1: Giving Factual Details of the Services and Facilities in and around city</p> <p>and</p> <p>Move D: Soliciting Response</p> <p>Step 1: Navigating More Detailed Information</p>
	Move C: Introducing the Offers
<p>Things to do in Pattaya</p> <p>Pattaya has an <i>exciting nightlife</i> 365 nights of the year. That's just the first on a long list of thing's to do in Pattaya Learn more ... <u>Activities Section</u></p> <p>Long stay in Pattaya</p> <p>Looking to stay in Pattaya for 3 months or more? There are many serviced aptments to choose from. Also, check out the <u>Expat Section</u> for tips on living in Pattaya.</p>	<p>Step 2: Offering Main Thing to see and do</p> <p>And</p> <p>Move D: Soliciting Response</p> <p>Step 1: Navigating More Detailed Information</p> <p>Step 1: Giving Factual Details of the Services and Facilities in and around city</p> <p>And</p> <p>Move D: Soliciting Response</p> <p>Step 1: Navigating More Detailed Information</p>

‘Web No.26, continued’	
Description	Communicative purposes
	Move B: Establishing Credentials
<p>Real Estate / Property in Pattaya</p> <p>Pattaya has a Beachfront property that makes it attractive for real estate investors globally. Check out the <i>Property Section</i> for more information.</p> <p>Beaches of Pattaya</p> <p>Jomtien Beach is a long stretch of sandy coastline. Its much more peaceful than Pattaya Beach, but still very near to all the action. Learn more ... <i>Pattaya Beaches</i></p>	<p>Step 1: Indicating and/or Describing Locations and</p> <p>Move D: Soliciting Response</p> <p>Step 1: Navigating More Detailed Information Step 4: Claiming Outstanding Characteristics and</p> <p>Move D: Soliciting Response</p> <p>Step 1: Navigating More Detailed Information</p>
	Move D: Soliciting Response
<p>More</p> <p><i>News Section - Business Directory – Maps</i></p> <p>Information</p> <p><i>Hotels Taxi Tours Maps Nightlife Bars & Clubs Shopping Beaches Dining Guide Golf Apartments Things to Do FAQ Real Estate News, Photos, Places ... Site Map</i></p> <p><i>advertise / contact us / contribute / charity / city hall / links / policy / search / sitemap</i></p> <p><i>gift / pmap / css / realty / family / hotels / dining / nights / biz / read / webs / speak / trans / faq / chat / board</i></p>	<p>Step 1: Navigating More Detailed Information</p>

Web No.27	
Description	Communicative purposes
	Move A: Identifying the Attracting
Bang Saphan Guide	Step 1: Stating the Name of the Attraction
	Move C: Introducing the Offers
This website aims to bring you the most comprehensive guide to the Thai coastal town of Bangsaphan and its surroundings. [Latest Update January 2009]	Step 1: Giving Factual Details of the Services and Facilities in and around city
	Move B: Establishing Credentials
Bang Saphan is a sleepy beach town on the Gulf of Thailand, it can be reached from Bangkok, 380km away, in approximately 5 hours by road. There are actually two Bangsaphan's; Bangsaphan Noi and Bangsaphan Yai (meaning big and small when translated from Thai). We will focus on the larger since not a lot happens in the smaller.	Step 1: Indicating and/or Describing Locations
Bangsaphan is still an undiscovered getaway destination so come and see it now before the crowds descend!	Step 4: Claiming Outstanding Characteristics
	Move D: Soliciting Response
If you have any questions please post them on our <u>forum</u> .	Step 2: Calling for Action Step 1: Navigating More Detailed Information

‘Web No.27, continued’	
Description	Communicative purposes
	Move C: Introducing the Offers
<p>Bangsaphan Information</p> <p>This online Bang Saphan guide brings you the information you need for staying in and exploring around the area. There are several local <i>attractions</i> including <i>Koh Talu</i> where day trips are popular (pictured left).</p> <p>We also have a detailed <i>accommodation</i> guide listing Bangsaphan hotels, resorts, guesthouses and bungalows, there is something for every budget.</p> <p>Eating and Drinking out in Bangsaphan</p> <p>A Bangsaphan feeding guide highlights all the local and expat <i>restaurants</i> serving good food. There are a couple of friendly little <i>beach bars</i> in Bang Saphan that are also included. A great way to spend a relaxing afternoon with a cold beer.</p> <p>Featured Accommodation:</p> <p>Koh Talu Island Resort</p> <p>This is the ultimate paradise getaway, there are a number of deluxe rooms and bungalows ranging in price from 1,500 to 7,000 baht per night depending on your level of luxury. With beach front accommodation, bars and restaurants and sailing, kayaking and snorkeling available Koh Talu Island Resort is the prefect place to unwind. You can book it online here:</p> <p>[Koh Talu Island Resort]</p>	<p>Step 1: Giving Factual Details of the Services and Facilities in and around city</p> <p>and</p> <p>Move D: Soliciting Response</p> <p>Step 1: Navigating More Detailed Information</p> <p>Step 2: Offering Main Thing to see and do</p> <p>and</p> <p>Move D: Soliciting Response</p> <p>Step 1: Navigating More Detailed Information</p> <p>Step 1: Giving Factual Details of the Services and Facilities in and around city</p> <p>and</p> <p>Move D: Soliciting Response</p> <p>Step 1: Navigating More Detailed Information</p>

‘Web No.27, continued’	
Description	Communicative purposes
	Move C: Introducing the Offers
<p>Farther afield</p> <p>In addition to Bangsaphan, we also cover neighbouring <i>Ban Krut</i> and beaches further south towards <i>Chumphon</i>. Secret beaches and great local restaurants can all be found in this idyllic undiscovered area of Thailand.</p> <p>What's in a name?</p> <p>We have used both versions of the spelling Bangsaphan and Bang Saphan on the site so that we can be found for both search terms. The Thai word (บางสะพาน) is all written as one but it's often broken into two when written phonetically, hence Bang Saphan!</p>	<p>Step 1: Giving Factual Details of the Services and Facilities in and around city</p> <p>and</p> <p>Move D: Soliciting Response</p> <p>Step 1: Navigating More Detailed Information</p> <p>Step 1: Giving Factual Details of the Services and Facilities in and around city</p>
	Move D: Soliciting Response
<p>Bangsapahn Updates!</p> <p>Please check back as this resource is currently being developed with new content added frequently. Also feel free to <i>join our forum</i> if you have any questions, updated info, or Bang Saphan or Ban Krut <i>photos</i> you would like to see included. We also welcome suggestions for new sections and content.</p> <p>Please mention Bangsaphan Guide when you visit any venues in town showing our poster!</p> <p>Enjoy Bang Saphan!</p> <p>The Team BangSaphanGuide.com</p>	<p>Step 2: Calling for Action</p> <p>and</p> <p>Step 1: Navigating More Detailed Information</p> <p>Step 2: Calling for Action</p> <p>Step 3: Ending Politely</p>

Web No.28	
Description	Communicative purposes
	Move A: Identifying the Attracting
Had Bang Saen An <i>'amazing Thailand'</i> experience	Step 1: Stating the Name of the Attraction Step 3: Stating the Attraction Slogan
	Move B: Establishing Credentials
<p>For decades Had Bang Saen has been the favorite weekend getaway resort for Thai people.</p> <p>Located 85 km south of Bangkok, just an hour drive from the Suvarnabhumi airport, it is easy accessible and unlike any other destination in Thailand.</p> <p>You will not find hordes of tourists in this charming village, instead, during the weekends and holidays, you will find this sleepy village transforming into a social Hotspot for Thai nationals. Farmers from the north-east sharing the same beach with Bangkok high-rollers, drinking whiskey, making music, practice dancing and, even, swimming in the Gulf of Thailand.</p> <p>Here, in this slow-paced environment, where even today a foreigner is something 'odd', you can let go of your western rush and just Relax, or Take it Easy. No wonder the 2 most popular places in Bangsaen bear these names!</p>	<p>Step 3: Informing the Readers about the Background or History</p> <p>Step 1: Indicating and/or Describing Locations</p> <p>Step 4: Claiming Outstanding Characteristics</p>

‘Web No.28, continued’	
Description	Communicative purposes
	Move A: Identifying the Attracting
Please visit the new Beergarden just 30 meters right off the Leamthong shopping centre, the General Manager Pi Toy is very knowledgable about all the interesting points in Bang Saen and around Thailand.	Step 2: Inviting Reader to Visit
	Move B: Establishing Credentials
<p>ASEAN</p> <p>Did you know the ASEAN economic alliance was created in Bangsaen? Although signed in Bangkok, the negotiations between the 5 most important Asian leaders took place here, on the beach and the golfcourse early august 1967.</p> <p>Bangsaen enabled the relaxed and secluded athmosphere for this truely great historical moment in Asian history!</p>	Step 3: Informing the Readers about the Background or History
	Move C: Introducing the Offers
<p>Loi Krathong</p> <p>Make sure you will be on the beach on saturday 24 november for the Loi Krathong Festival!</p> <p>An amazing festival to thank the gods for the rain of the past months.</p> <p>Eat, drink, make sanook and float your Krathong in the water at midnight. These days a lot of fireworks are sold on the beach and gives the festival an extra party atmosphere.</p>	Step 2: Offering Main Thing to see and do

Web No.29	
Description	Communicative purposes
	Move A: Identifying the Attracting
<p>Koh Pra Thong</p> <p>The headland, stunning ocean front land, Koh Pra Thong, Thailand</p>	<p>Step 1: Stating the Name of the Attraction</p> <p>Step 3: Stating the Attraction Slogan</p>
	Move B: Establishing Credentials
<p>8 Rai (3.2 acres) of ocean and bay land on Thailand's only remaining pristine major island</p> <p>8 Rai of prime beachfront land, Koh Phra Thong, Kuraburi, Phang Nga, Thailand Guide price: On application</p> <ul style="list-style-type: none"> - 8 Rai (3.2 acres, 1.3 Hectares) - Access to an additional 8 Rai - Beachfront land (2 beaches, bay and ocean) - Both bay and ocean views - No existing development - Access to over 10km of pristine beach - Adjacent to eco resort / beach house community - The island measures 15 km x 8 km with a total area of 20,000 acres (8,000 hectares) - Closest landfall to the stunning Surin islands and world famous Richelieu Rock 	<p>Step 1: Indicating and/or Describing Locations</p>

‘Web No.29, continued’	
Description	Communicative purposes
	Move C: Introducing the Offers
<p>Directions</p> <p>Seaplane access from Phuket (45 minutes)</p> <p>The nearest town on the mainland is Kuraburi, located 150km or a 2.5 hour drive north of Phuket; 1 hour drive south of Ranong</p> <p>30 minutes speedboat or 1.2 hour slow boat from Kuraburi to the headland</p> <p>Potential land use</p> <p>Ideal location to develop a boutique resort for guests interested in nature, exclusivity and water based activities.</p> <p>Perfect for an exclusive villa development or family compound project.</p>	<p>Step 1: Giving Factual Details of the Services and Facilities in and around city</p>

Web No.29, continued'	
Description	Communicative purposes
	Move B: Establishing Credentials
<p>Description</p> <p>The headland on Koh Phra Thong is located on the western side of the island at the northern extent of a 10 km beach, bordering the Andaman sea. The beach forms an isthmus at it's northern tip where it meets a sheltered bay over looking other islands in the archipelago and the mountainous mainland.</p> <p>The 3.2 acres offered for sale is the most attractive development land on the island, and possibly even Thailand. Both ocean and bay views can be enjoyed from almost every viewpoint. Shade is provided by natural forest and palms. The land benefits from being in juxtaposition to two forested hills, havens for a variety of wildlife including rare hornbills. The beach bordering the Andaman Ocean is one of the few remaining nesting sites for sea turtles in Thailand.</p> <p>The sheltered bay provides the only direct access point from the sea to the 10km ocean front beach.</p> <p>The bay borders an additional 3.2 acres, of non-titled land. The title claim rights are owned by the seller and will be sold together with the fully titled land.</p>	<p>Step I: Indicating and/or Describing Locations</p>

Web No.30	
Description	Communicative purposes
	Move A: Identifying the Attracting
Cha Am Travel guide	Step 1: Stating the Name of the Attraction
	Move B: Establishing Credentials
<p>200 km south of Bangkok, along the western seaboard is towns of Cha-am. Once a low-key fishing and market village, Cha- am has grown in popularity, particularly with local Thais who yearn for a weekend escape from the hustle and bustle of Bangkok. Thailand's longest white sand beach is the main feature of Cha Am.</p> <p>Cha-am is mainly know for its fresh seafood, and eating and drinking in a relaxing seaside environment is the main draw for the locals. The local fare can be enjoyed at both open-air eateries with umbrella-shaded tables out on the beach, and more traditional restaurants near the north end of the beach or cantilevered out over the water on stilts at the edge of the harbor. The beaches are very nice with warm gentle waters perfect for swimming.</p> <p>Cha-am's beach is divided in two by Naranthip Rd which runs from town till it bisects the beach road, Ruamjit Rd. To the north guesthouses and shops cater to Scandinavian and European tourists who have staked out a small claim, while to the south, the beach strip is dominated by Thai tourists.</p>	<p>Step 1: Indicating and/or Describing Locations</p> <p>Step 4: Claiming Outstanding Characteristics</p>

‘Web No.30, continued’	
Description	Communicative purposes
	Move B: Establishing Credentials
<p>With no real center, the town stretches along the length of the white-sand beach, said to be Thailand’s longest. However, the post office and market are near the train station, and these three landmarks constitute the old center.</p> <p>The beach has plenty of deckchairs and umbrellas for rent, and beer, soft drinks and tasty seafood are available all day long from local vendors. There is a good selection of accommodation set back from the beach, with small hotels for budget travelers and more luxurious big-name chains for those looking for something a bit more comfortable.</p> <p>Summer place</p> <p>Located 9 km south of Cha-am, Maruekatayawan Palace id one of the oldest and most attractive royal palace was constructed by His Majesty King Vajiravudh (Rama VI) in 1923 as a place where he could fully relax in great comfort amid a naturally serene atmosphere.</p> <p>The architectural design of the raised-floor wooden palace, with its three sections facing the sea, was drafted by the Monarch himself. Following the completion of the interior decoration in 1924, the King gave it his first visit and stay. His last visit to this seaside palace was made only a few mounths before his demise in 1925.</p>	<p>Step 4: Claiming Outstanding Characteristics</p> <p>Step 3: Informing the Readers about the Background or History</p>

‘Web No.30, continued’	
Description	Communicative purposes
	Move B: Establishing Credentials
<p>This palace is noted for three two-strayed wooden pavilions facing the sea, and is referred to as “the palace of love and hope”. Series old halls are linked together throughout the palace. Residential halls of the royal consist of royal sitting and relaxing rooms, accommodations for close royal servants called Phisan Sakhon Hall, and the reading room. <u>See picture</u></p>	<p>Step 3: Informing the Readers about the Background or History</p> <p>and</p> <p>Move D: Soliciting Response</p> <p>Step 1: Navigating More Detailed Information</p>
	Move C: Introducing the Offers
<p>Cha-am Forest Park</p> <p>Located west side of Petchakasem Road, 1 km south of intersection with Narathip Rd. A small, modest nature preserve that is still worth a visit. ATV (All Terrain Vehicle) rentals are available for guided tours. You won’t be able to explore around on your own, but there are sufficient bumps and water crossings to make it amusing, especially for families and small groups. Pricey though, at 500 THB per ATV for a half hour, 900 THB for an hour. One child can ride on the back with you for extra 150 THB, flat rate.</p> <p>Fishing Village</p> <p>Heading north on Ruamchit Rd the road turns to dirt passing though a line of Thai shops, fishmongers, and associated restaurants. The road tees at the harbor to the right is the beach and Shylae Seafood. To the left, the road continues around the harbor past the docks, and a narrow bridge leads to the other side. It’s worth half a day or so just to wander around and take in the bustling scene.</p>	<p>Step 1: Giving Factual Details of the Services and Facilities in and around city</p>

‘Web No.30, continued’	
Description	Communicative purposes
	Move C: Introducing the Offers
Thing to see and do in Cha Am <u>Cha Am</u> <u>Getting there</u> <u>Cha Am Hotels</u> <u>Cha Am Maps</u>	Step 2: Offering Main Thing to see and do and Move D: Soliciting Response Step 1: Navigating More Detailed Information

www.thailandtraveltours.com/thailand-chaam-travel-guide thailandchaamtravelguide.htm

APPENDIX B

Identification of Moves and Steps on Tourism Homepage Pictures

Web No.1

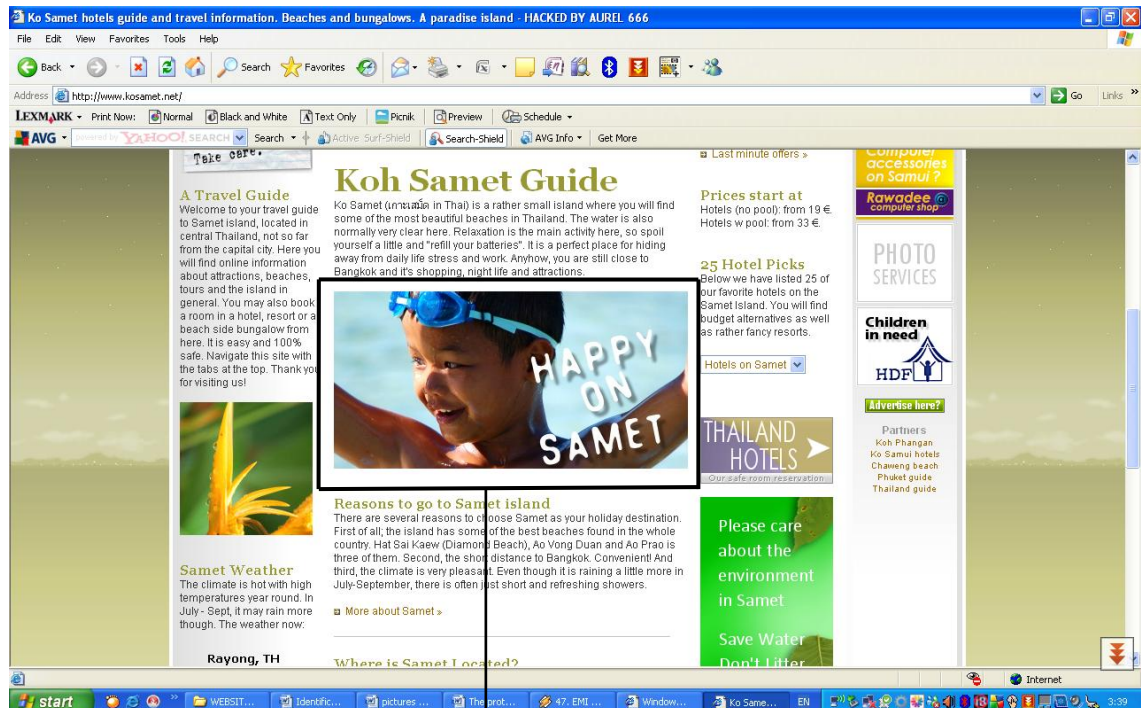


(Animation)

Move B: Step I: Indicating
and/or Describing Locations

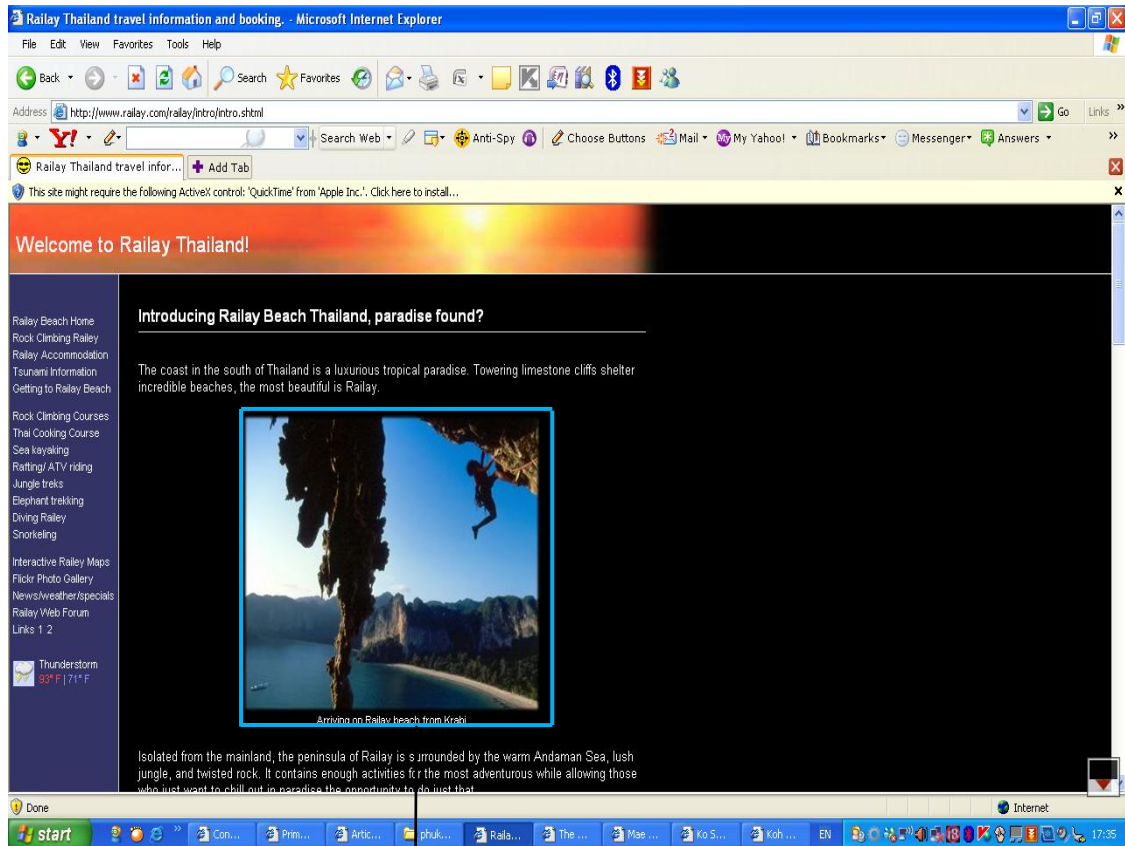
Move B: Step 4: Claiming
Outstanding Characteristics

‘Web No.1, continued’



Move B: Step 4: Claiming
Outstanding Characteristics

Web No.2

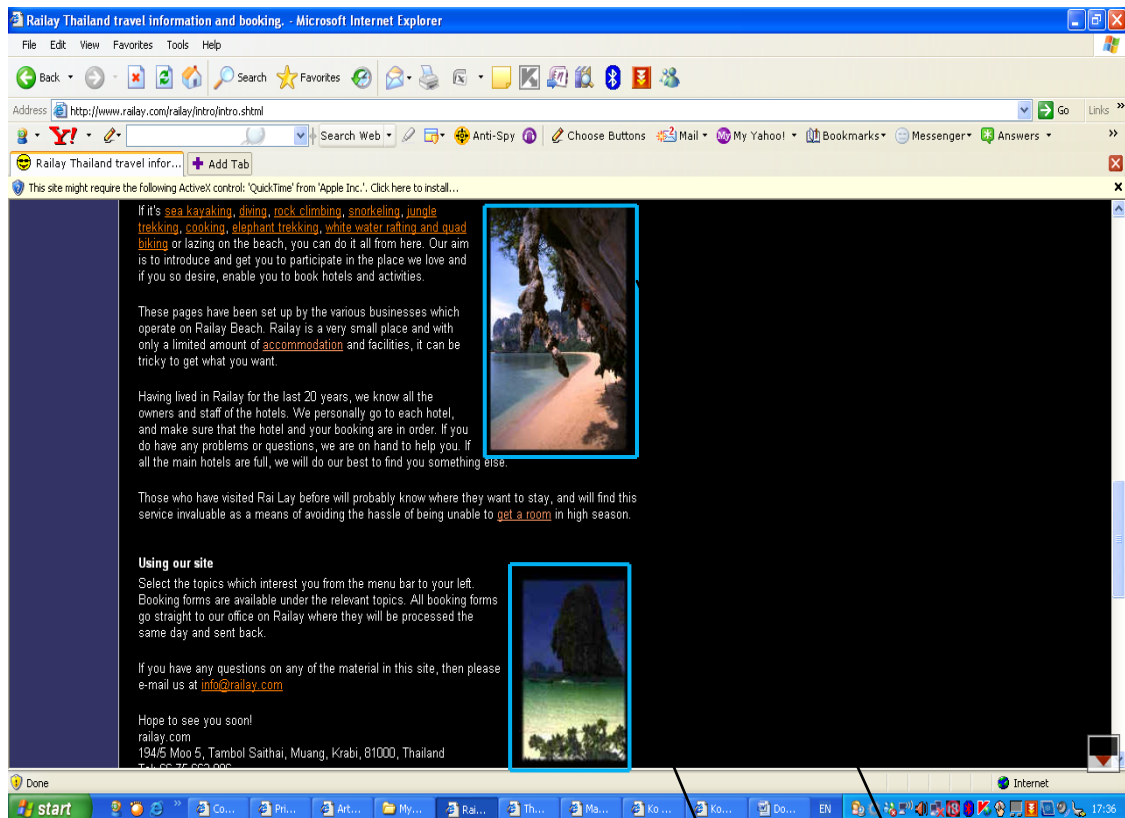


Move B: Step 1: Indicating and/or
Describing Locations

and

Move C: Step 2: Offering Main
Thing to see and do

‘Web No.2, continued’



Move B: Step 1: Indicating and/or Describing Locations

Web No.3

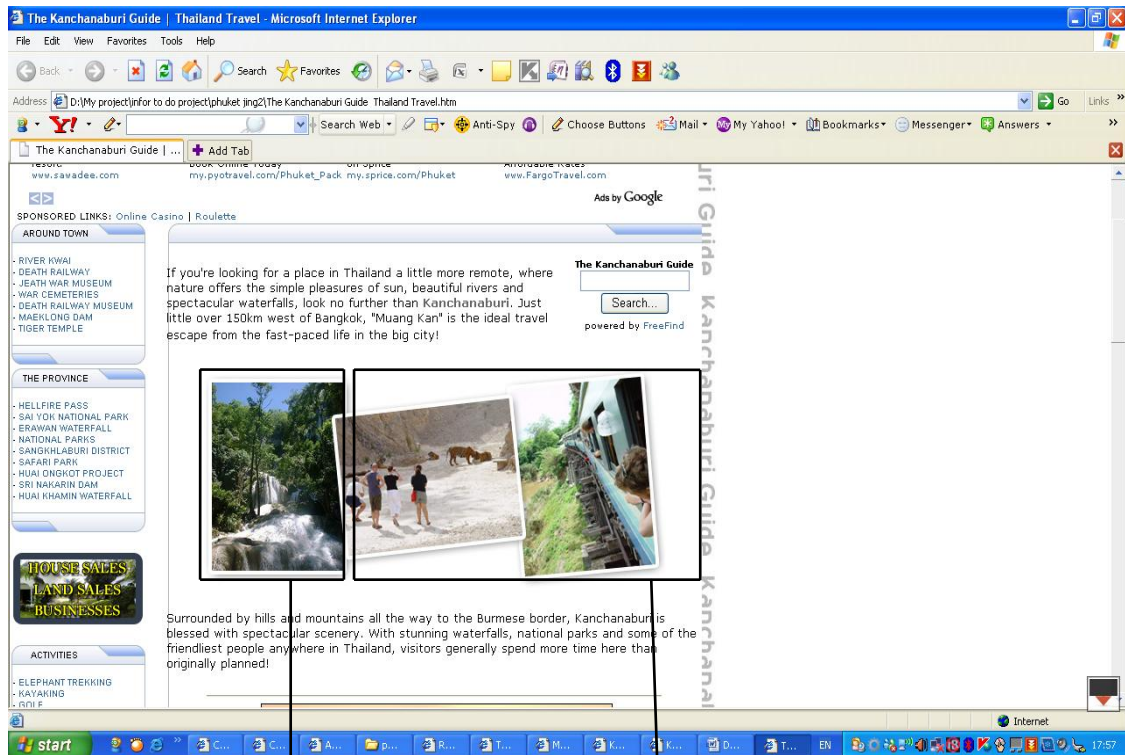


Move B: Step I: Indicating
and/or Describing Locations

Move C: Step 1: Giving
Factual Details of the Services
and Facilities in and around
city

Move C: Step 2: Offering Main
Thing to see and do

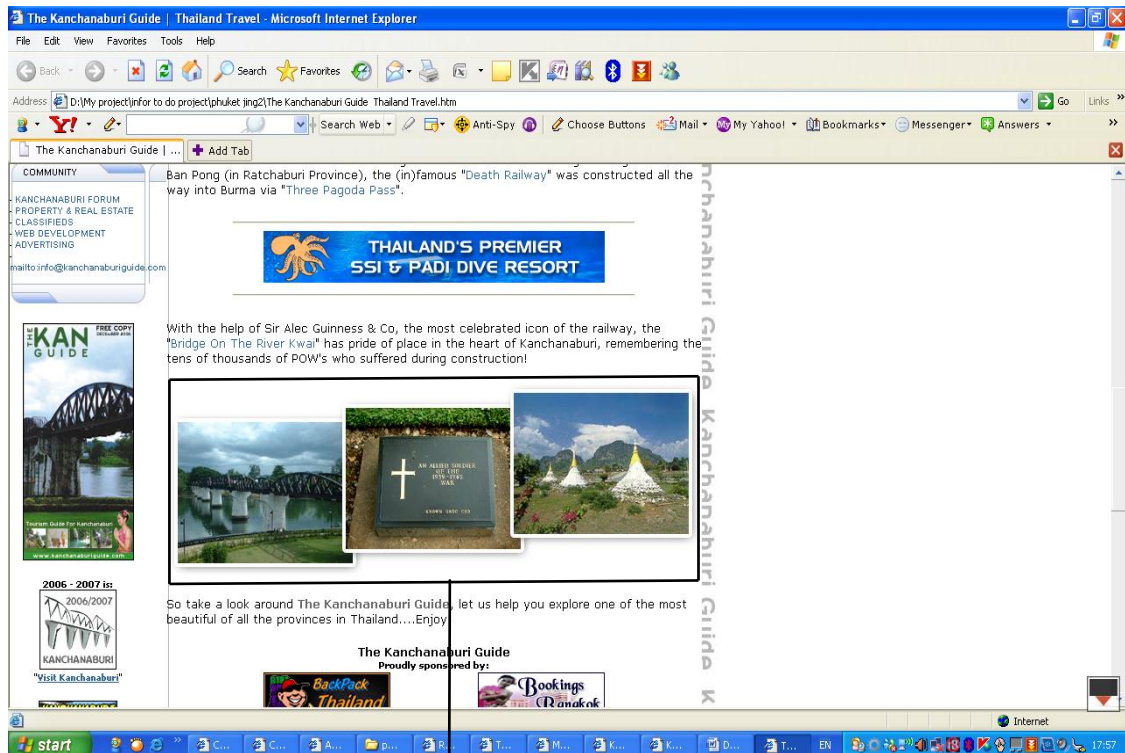
Web No.4



Move B: Step 1: Indicating
and/or Describing Locations

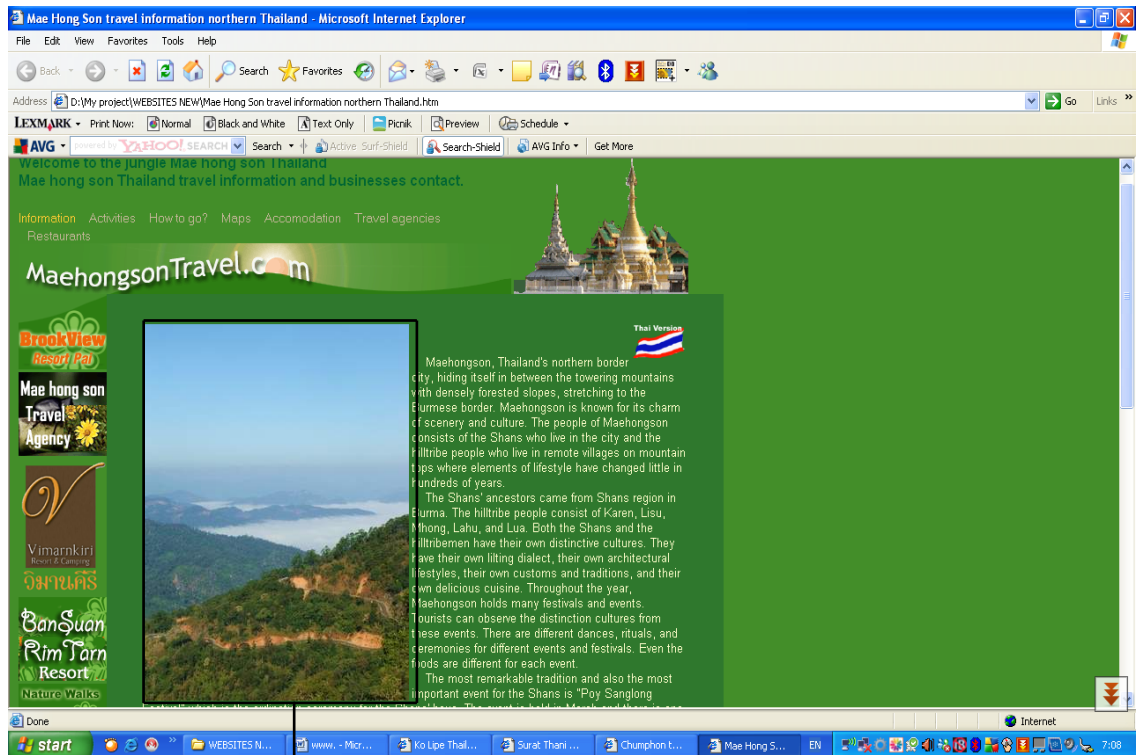
Move C: Step 2: Offering
Main Thing to see and do

‘Web No.4, continued’



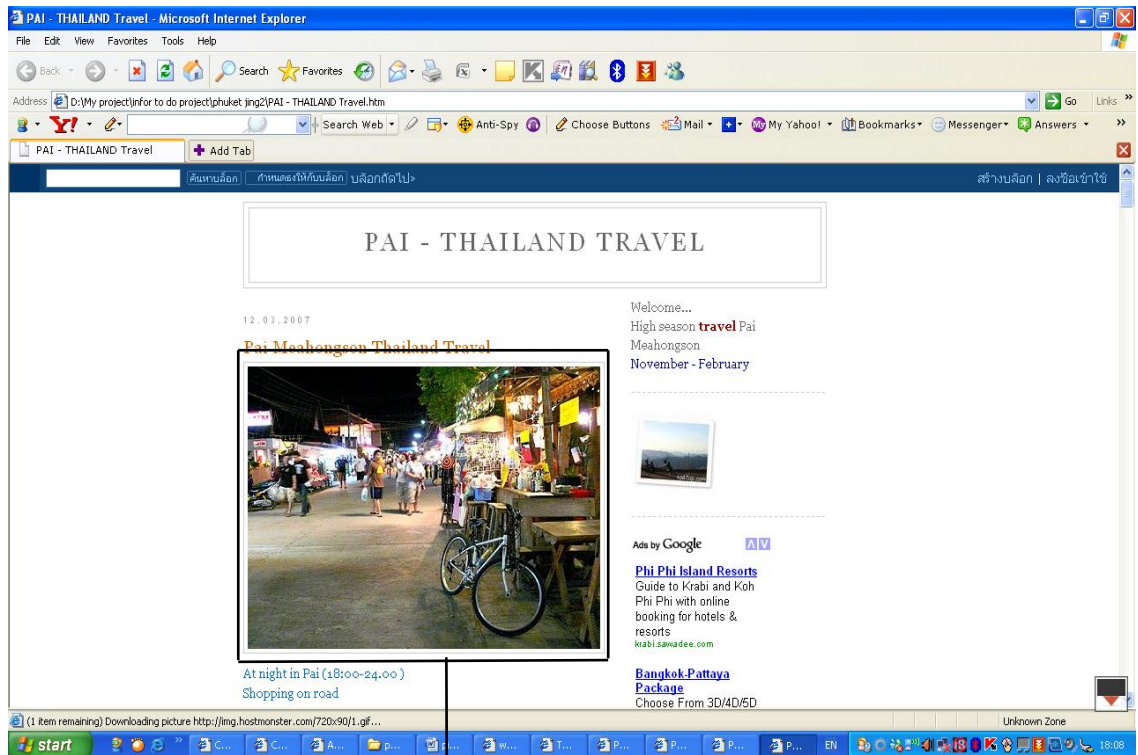
Move B: Step 3: Informing the Readers
about the Background or History

Web No.5



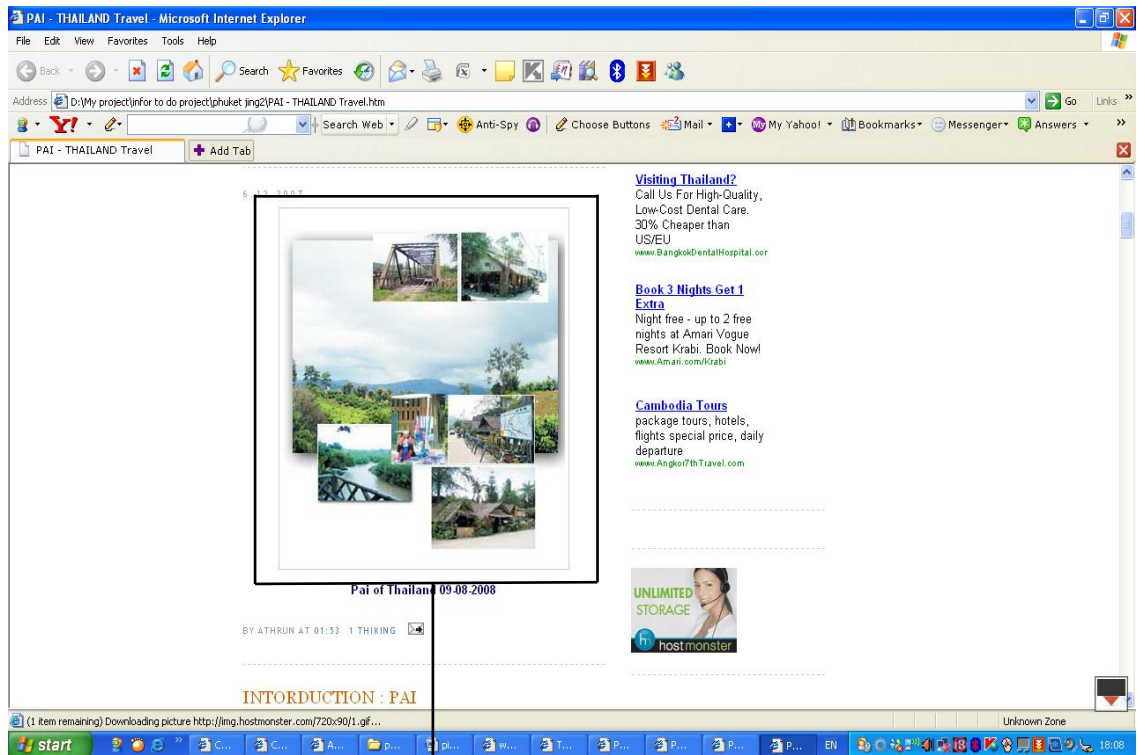
Move B: Step I: Indicating
and/or Describing Locations

Web No.6



Move C: Step 2: Offering
Main Thing to see and do

‘Web No.6, continued’



Move B: Step I: Indicating
and/or Describing Locations

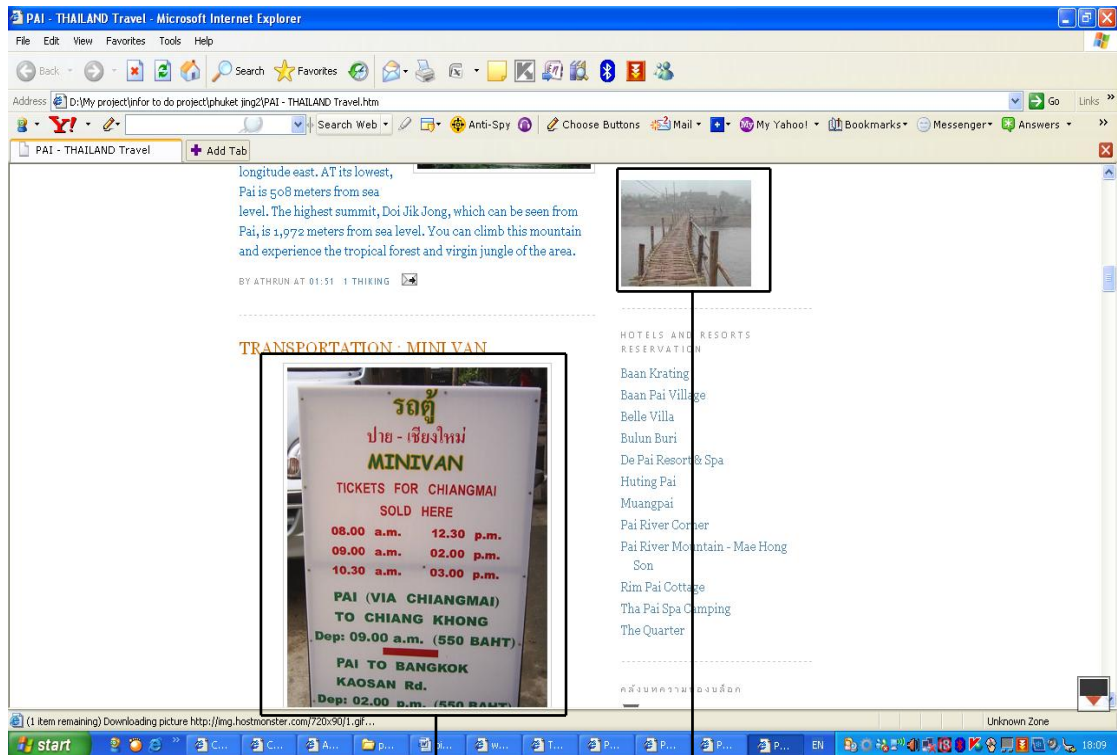
‘Web No.6, continued’



Move B: Step 2: Claiming Superiority

Move B: Step 1: Indicating and/or Describing Locations

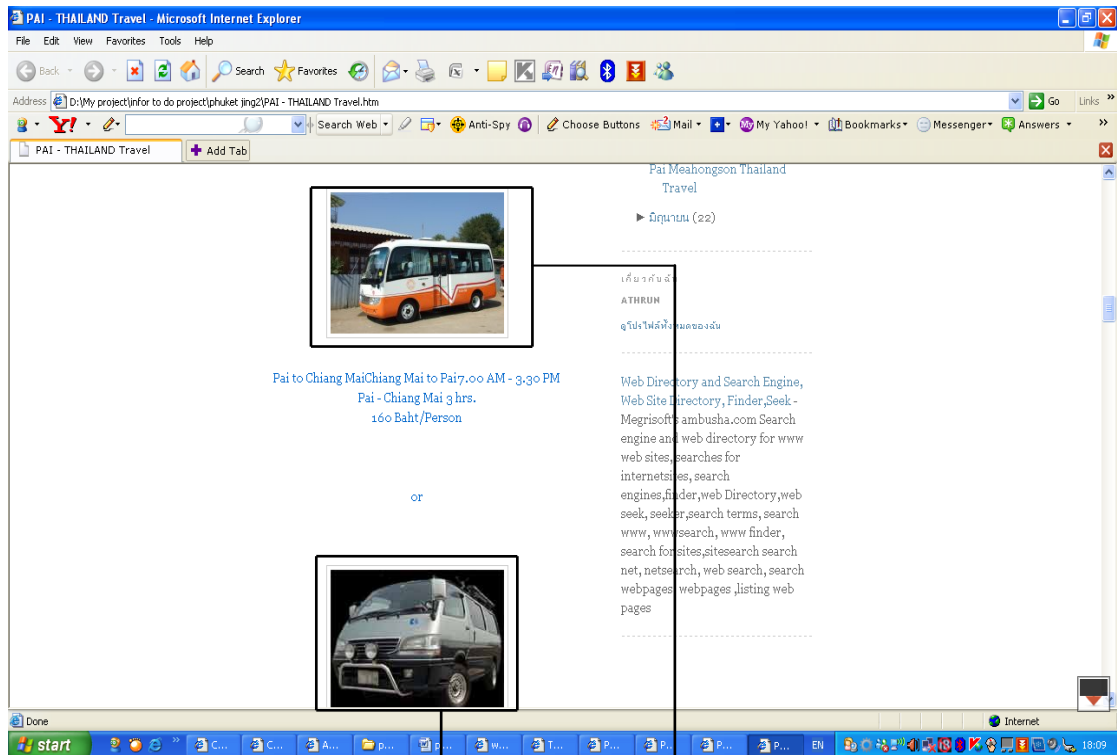
‘Web No.6, continued’



Move B: Step 1: Indicating
and/or Describing Locations

Move C: Step 3: Giving
Information on Operating
Time

‘Web No.6, continued’



Move C: Step 1: Giving
Factual Details of the Services
and Facilities in and around
city

‘Web No.6, continued’

PAI - THAILAND Travel - Microsoft Internet Explorer

File Edit View Favorites Tools Help

Back Forward Stop Search Favorites

Address <D:\My project\infor to do project\phuket jing2\PAI - THAILAND Travel.htm> Go Links

Search Web Anti-Spy Choose Buttons Mail My Yahoo! Bookmarks Messenger Answers

PAI - THAILAND Travel Add Tab

ตารางเวลาเดินรถ	
PAI-CHIANGMAI	PAI-MAEHONGSON
07.00 am. - 10.30 am.	07.00 am. - 10.30 am.
08.30 am. - 12.00 pm.	08.30 am. - 12.00 pm.
10.30 am. - 14.30 pm.	10.30 am. - 14.30 pm.
12.00 pm. - 16.00 pm.	12.00 pm. - 16.00 pm.
14.00 pm. - 18.00 pm.	16.00 pm. - 20.00 pm.
16.00 pm. - 20.00 pm.	

Pai to Chiang Mai & Pai to Mae Hong Son.
Chiang Mai to Pai 10.30 12.30 14.00 16.00
Pai - Chiang Mai 4 hrs.
About Go Bait/Depot



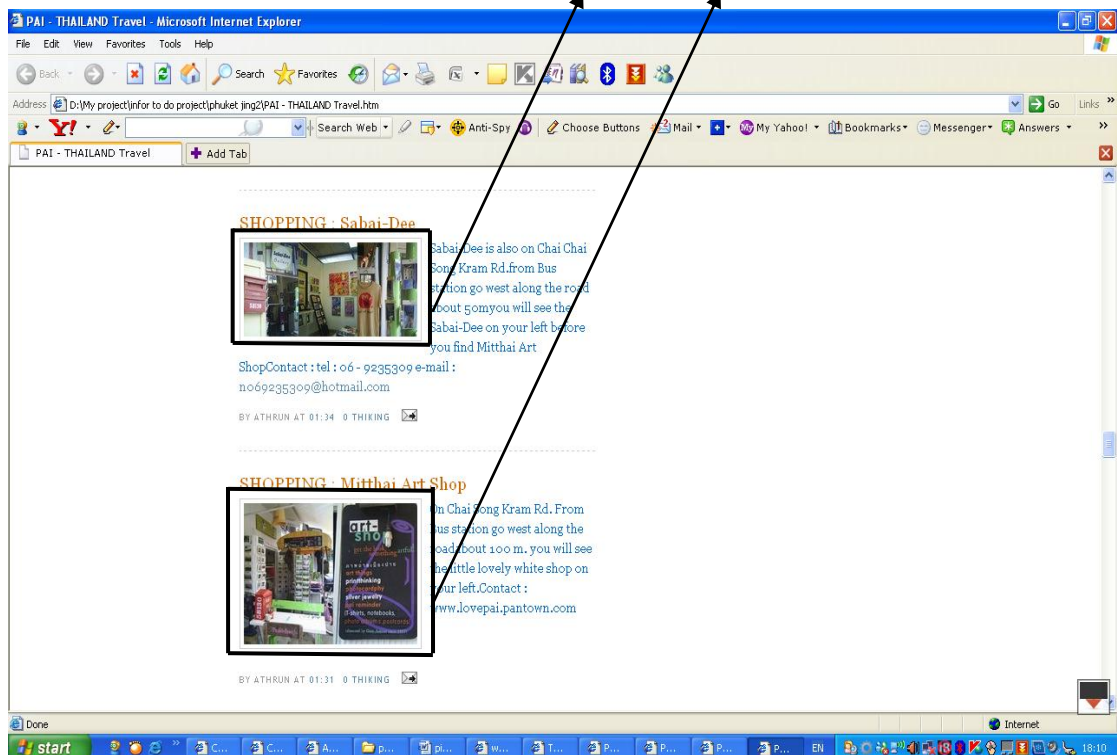
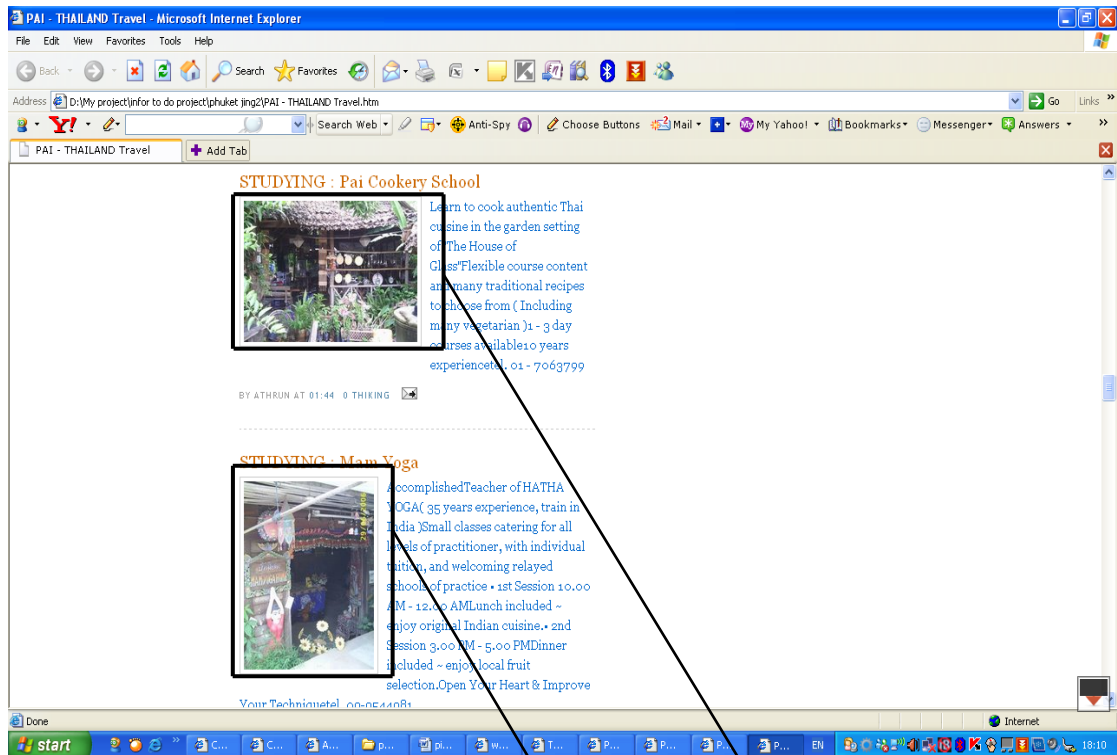
Done start

Internet 18:09

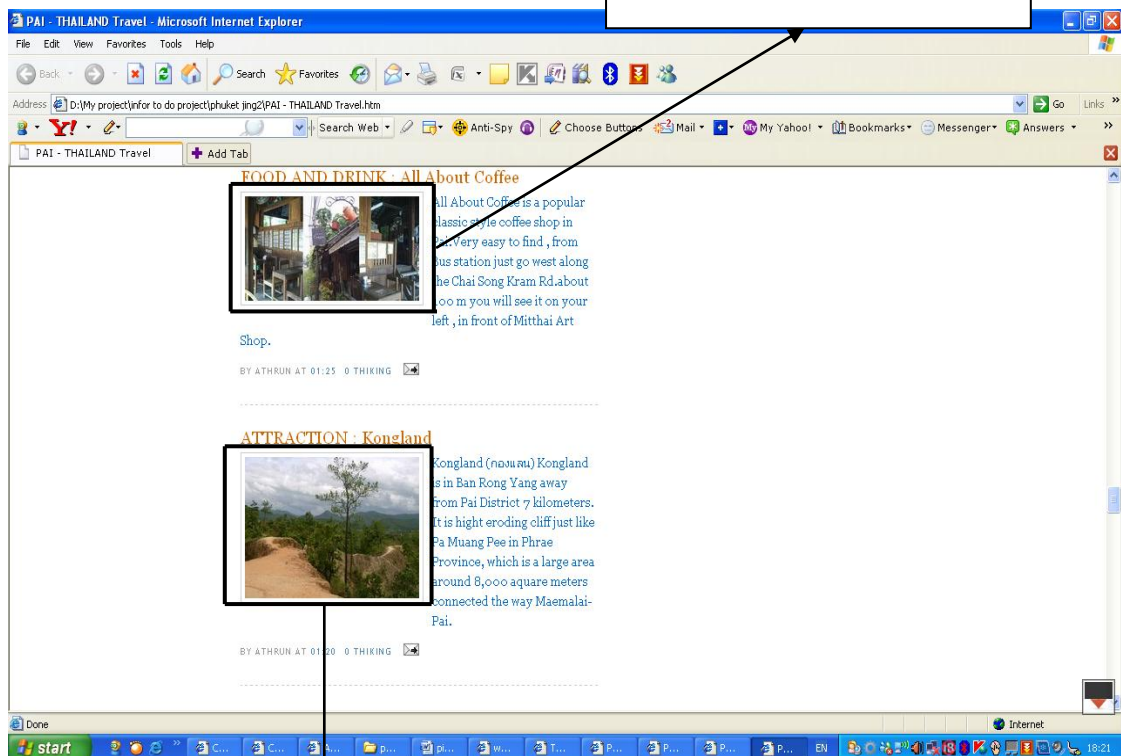
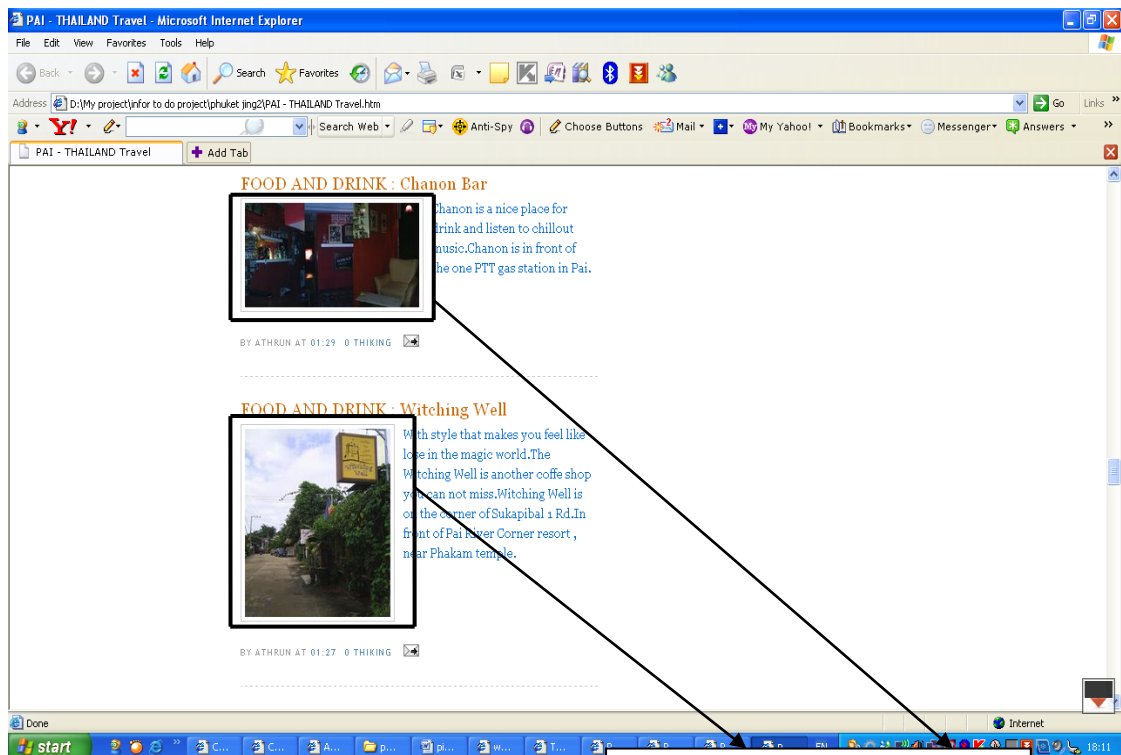
Move C: Step 1: Giving
Factual Details of the Services
and Facilities in and around
city

Move C: Step 3: Giving
Information on Operating
Time

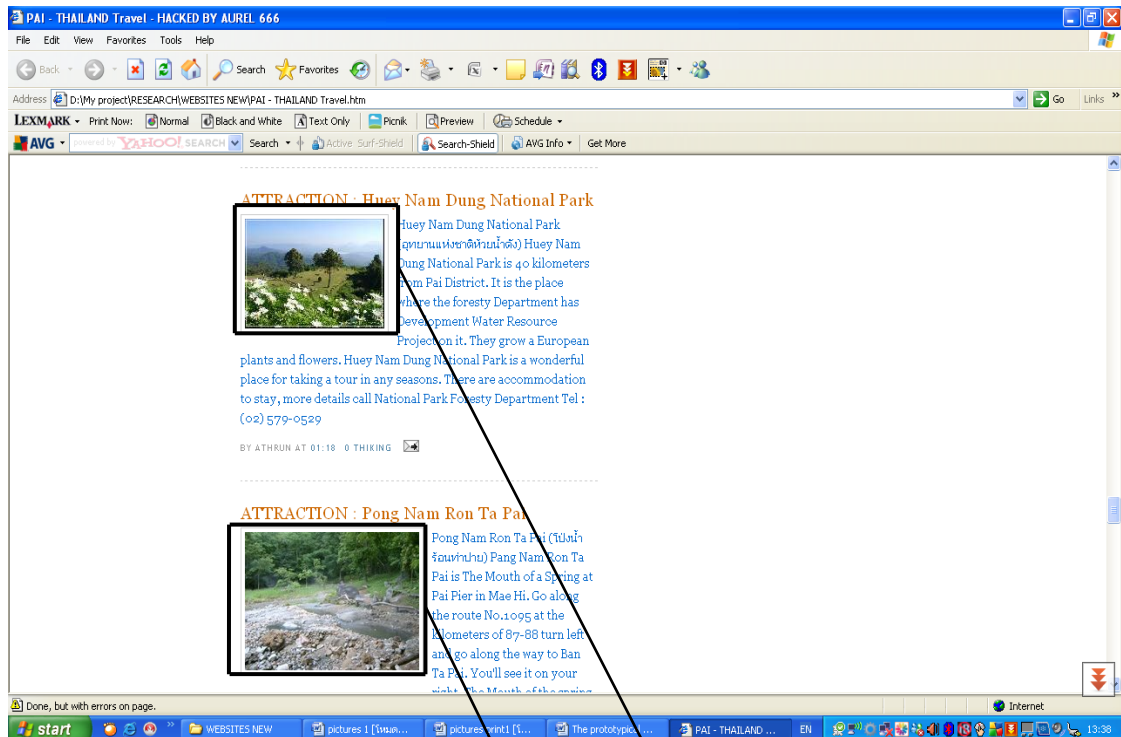
‘Web No.6, continued’



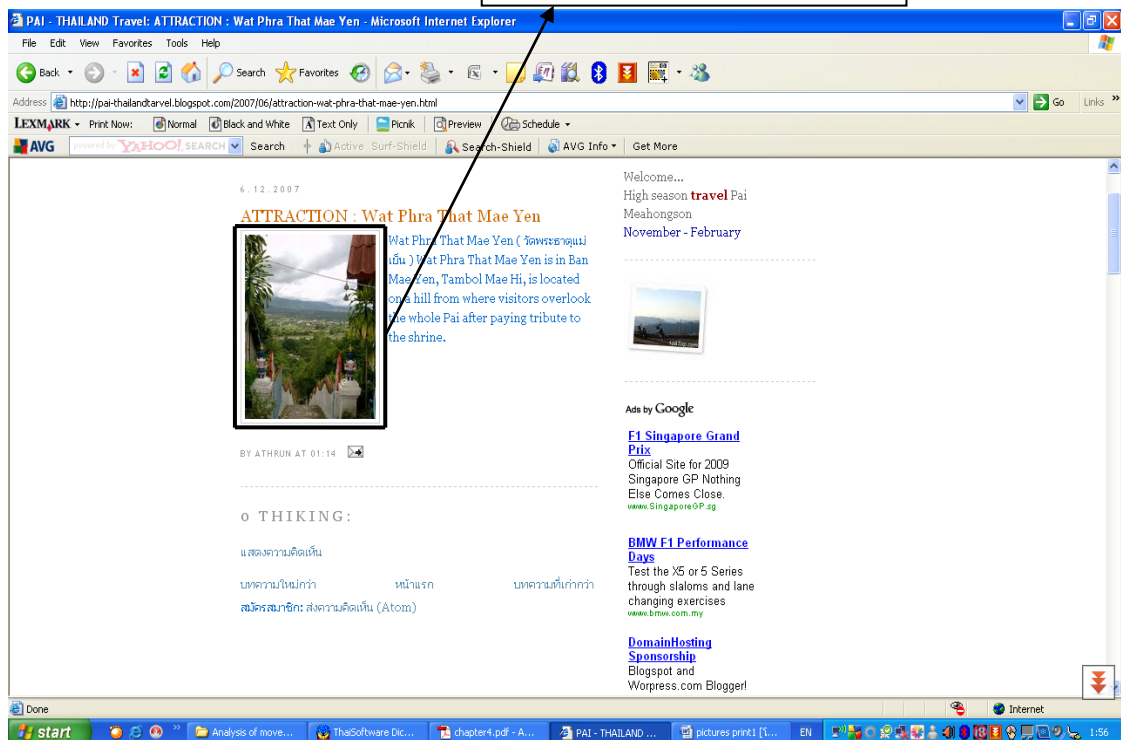
‘Web No.6, continued’



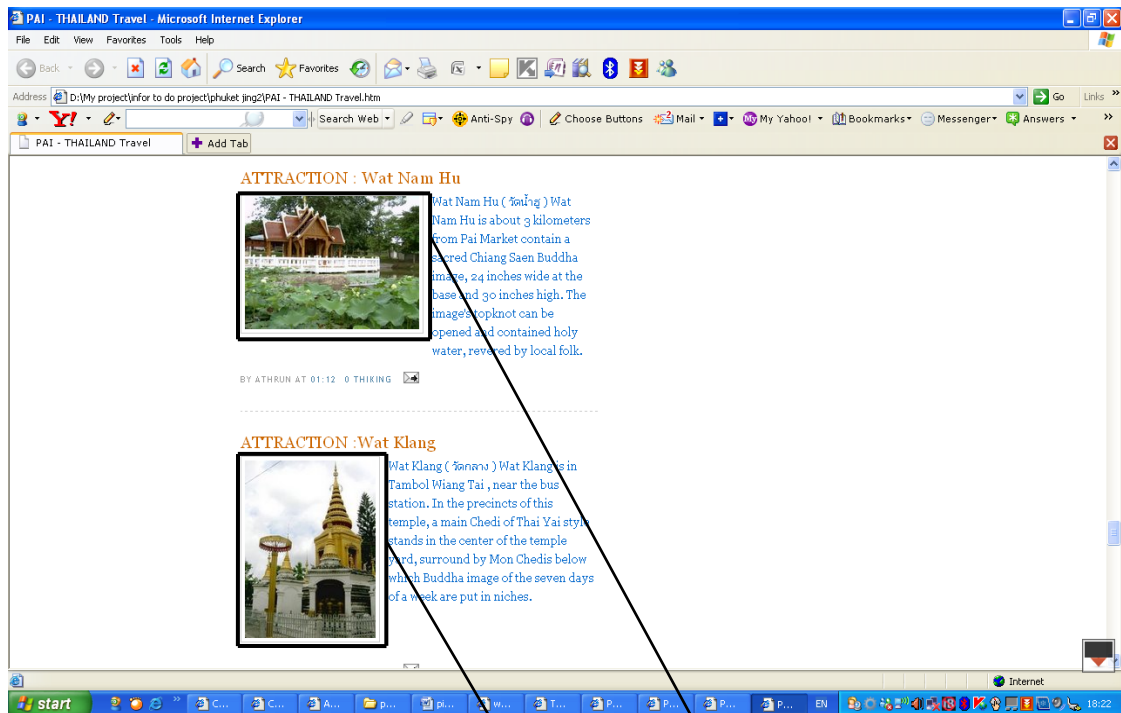
‘Web No.6, continued’



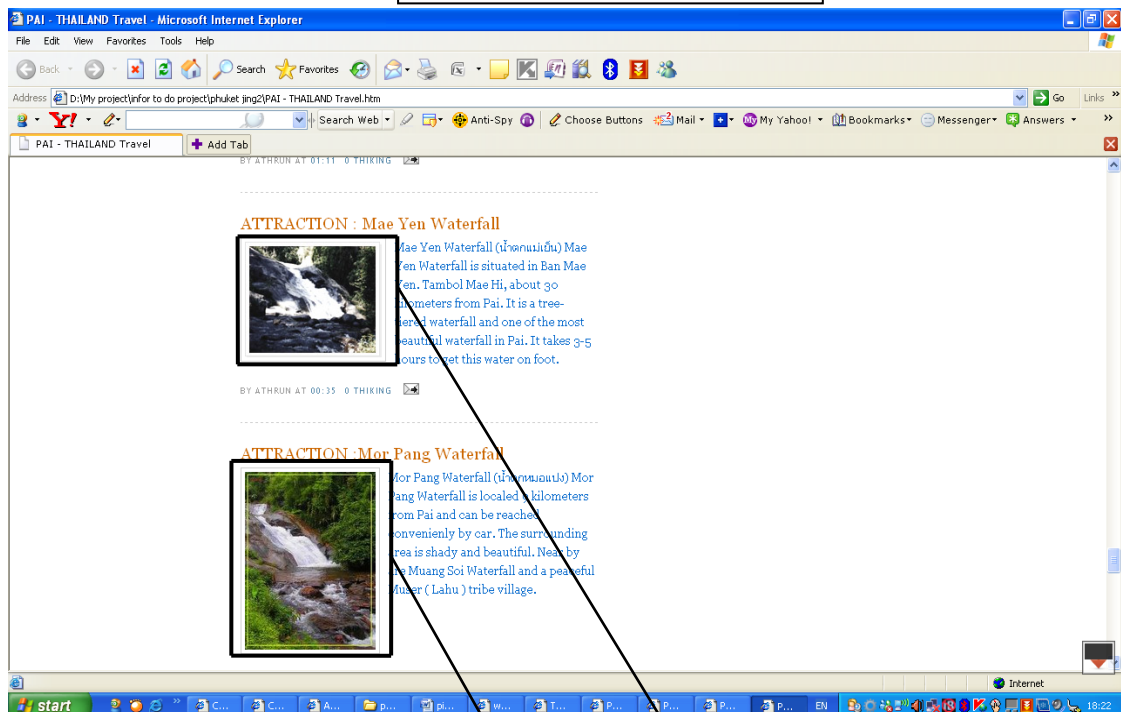
Move B: Step I: Indicating and/or Describing Locations



‘Web No.6, continued’

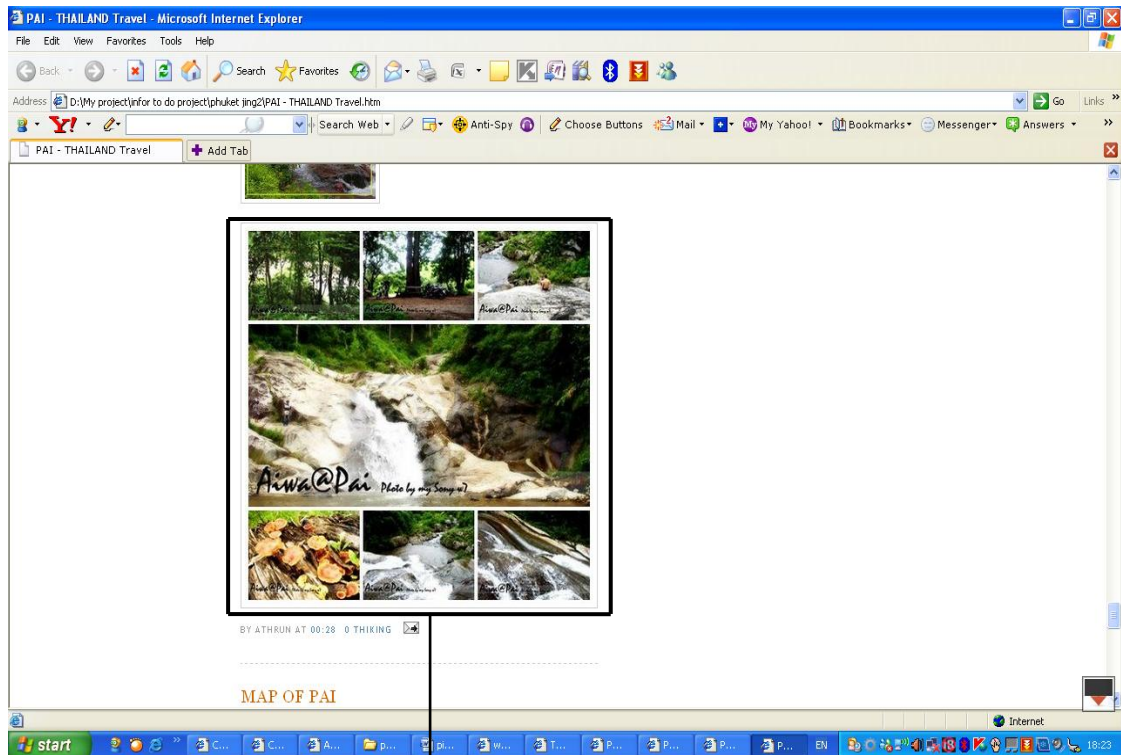


Move B: Step 3: Informing the Readers about the Background or History

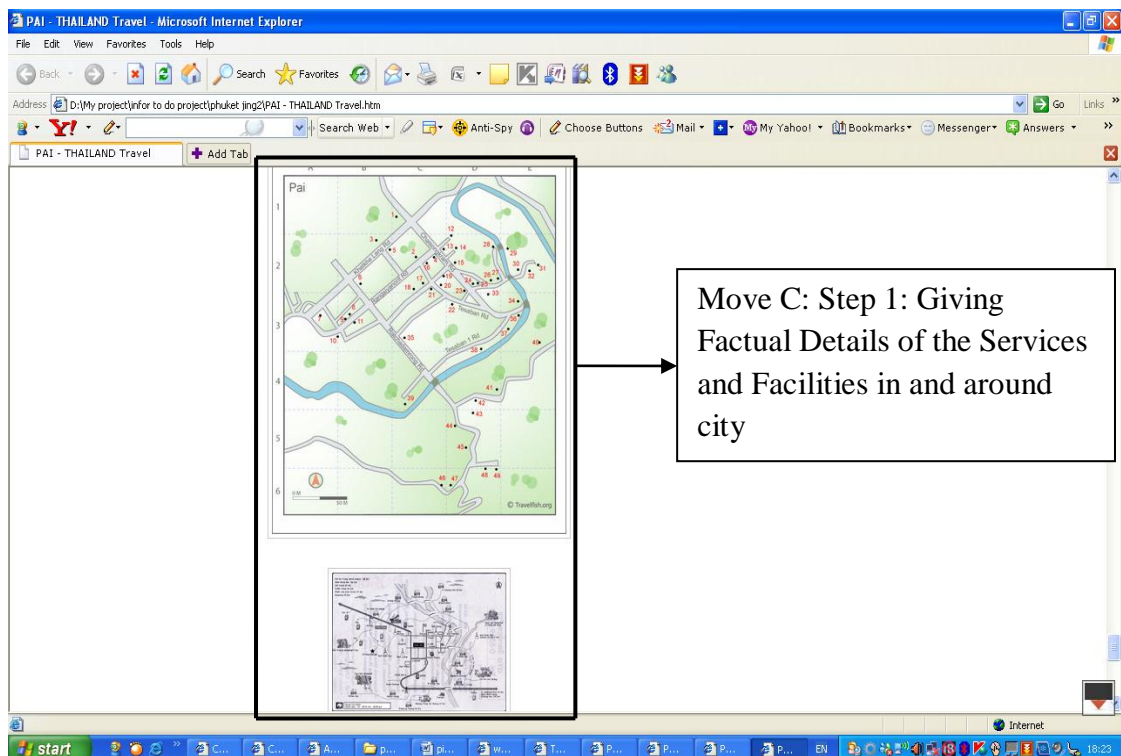


Move B: Step 1: Indicating and/or Describing Locations

‘Web No.6, continued’



Move B: Step 1: Indicating
and/or Describing Locations



Web No.8

Chumphon travel guide - Chumphon, Thailand - Microsoft Internet Explorer


File Edit View Favorites Tools Help

Back Forward Stop Home Search Favorites

Address <http://www.chumphontravel.com/index.htm> Go Links

LEXMARK Print Now: Normal Black and White Text Only Pictik Preview Schedule


AVG powered by YAHOO! SEARCH Search Active Surf-Shield Search-Shield AVG Info Get More

 **Chumphon** situated in the most upper part of the Southern region in Thailand. The distance between Chumphon and Bangkok is approximately 470 kilometers (about 300 miles). The total area of Chumphon is about 6,000 square kilometers. Chumphon is divided into 8 districts: [Lamae](#), [Lang Suan](#), [Muang](#), [Pha Thiew](#), [Pha Toh](#), [Sawee](#), [Thasae](#), and [Thung Tako](#).

To the north is Prachuap Khiri Khan (famous for its Hua Hin beach), and to the south is Surat Thani (famous for Samui island). The west of Chumphon borders with Myanmar and the east lies 222 kilometer long beaches.

The weather in Chumphon is comfortable all year round, with some rain from May to November. Agriculture, especially cultivation and fishery, has been the main income source of Chumphon people.


Chumphon offers several natural beauty both inland and coastline, including beaches, islands, national parks and mountains. The people of Chumphon has been able to maintain plenty of natural resources for tourism which have been untouched by the tourists. There are also [cultural events](#) which reflect Chumphon agriculture and history.

 Some visitors made a short stop in Chumphon before travelling on to Koh Tao or Koh Samui, and some think Chumphon was [hardly worth the extra stop](#). Some seems to enjoy the [variety of fruits](#) in Chumphon. And while [you](#) are there, you might want to visit [Chumphon National Museum](#), which opens Wednesday - Sunday, 9AM to 4PM.

A small province it is, but due to its [unspoiled natural beauty](#), so many tourists are turning to Chumphon each year. Take a look at these [pictures](#) from Chumphon.

In case you wonder, 'Chumphon' probably means 'lots of blessings'. Chumphon is pronounced choom - pohn.

[Chumphon travel guide](#) by ChumphonTravel.com - Thailand

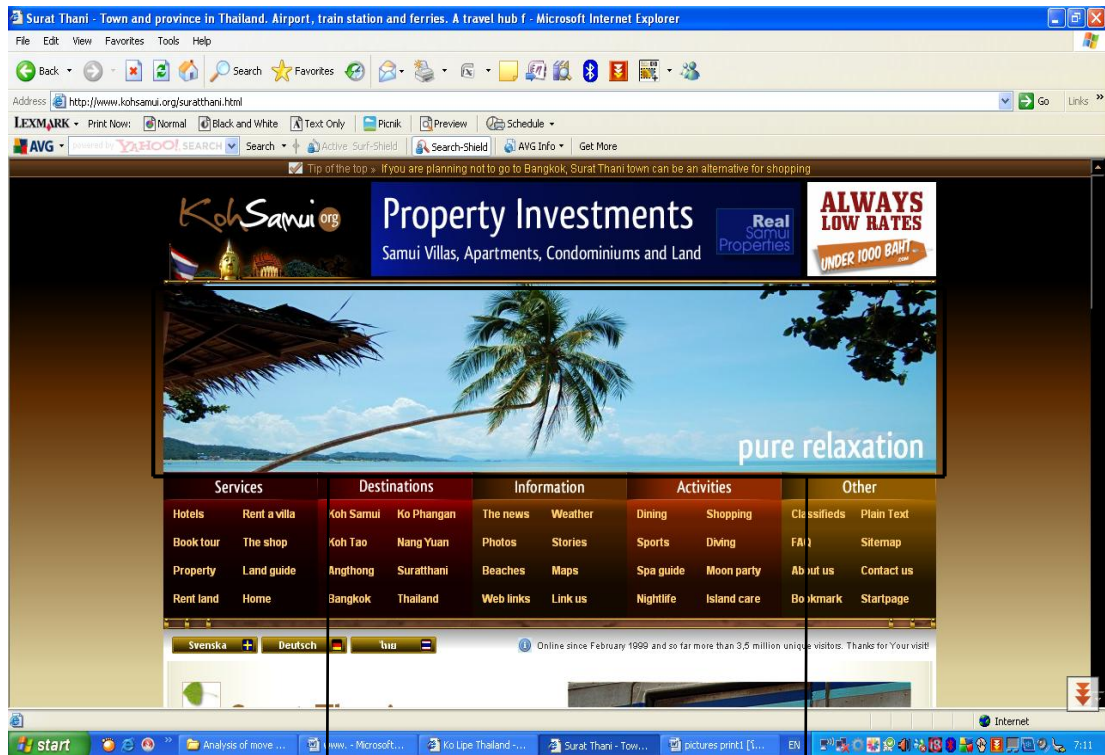


start Analysis of ... www - Micr... Ko Lipe Thai... Surat Thani... Chumphon t... pictures pri... EN 7:10

Move C: Step 1: Giving Factual Details of the Services and Facilities in and around city

Move A: Step 1: Stating the Name of the Attraction

Web No.9



Move B: Step 1: Indicating
and/or Describing Locations

Move B: Step 4: Claiming
Outstanding Characteristics

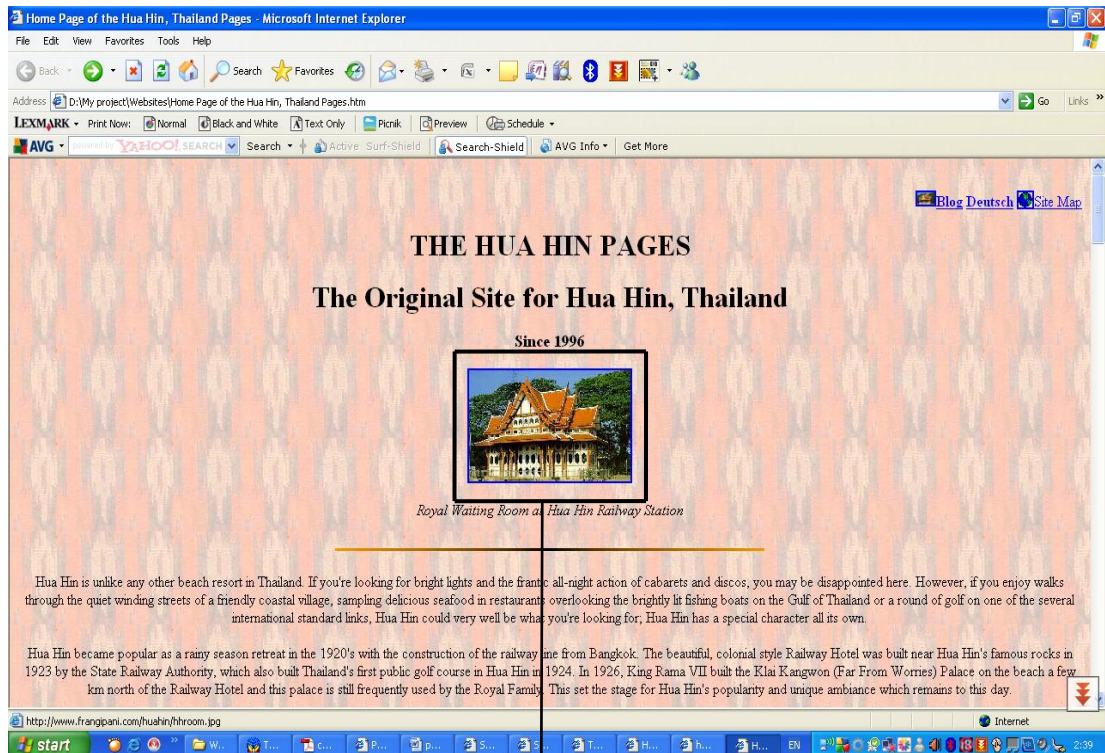
‘Web No.9, continued’



Move C: Step 1: Giving
Factual Details of the Services
and Facilities in and around
city

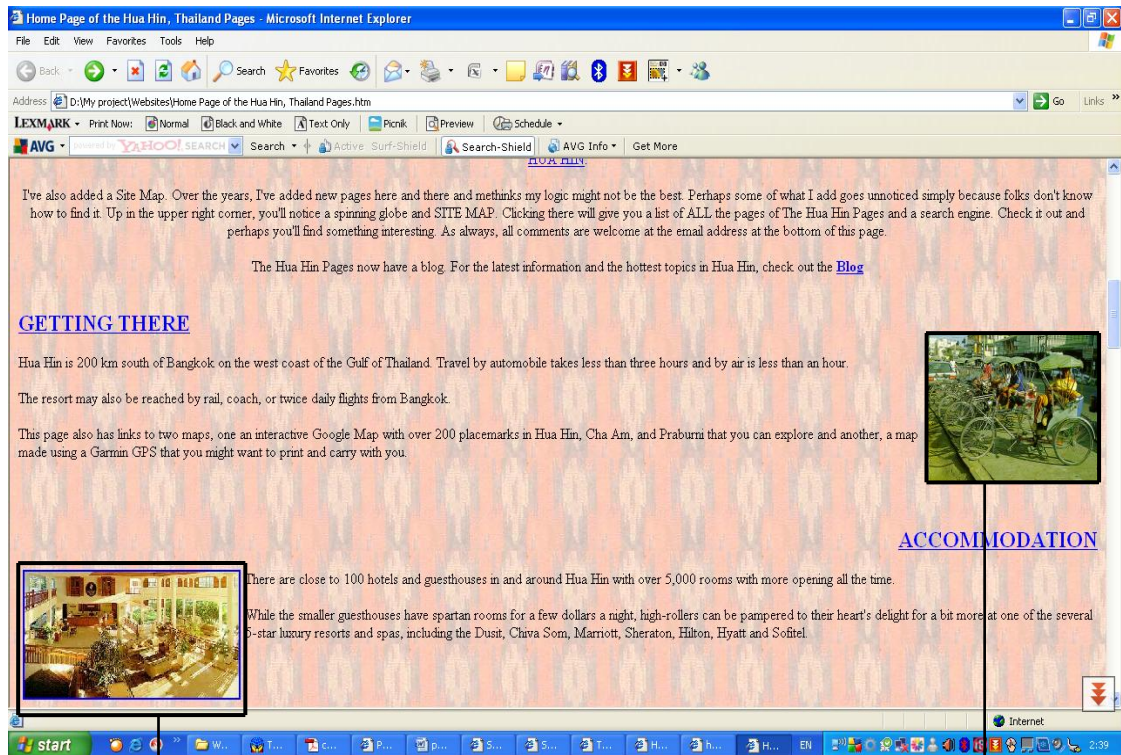
Move A: Step 1: Stating the
Name of the Attraction

Web No.10



Move B: Step 3: Informing the Readers about the Background or History

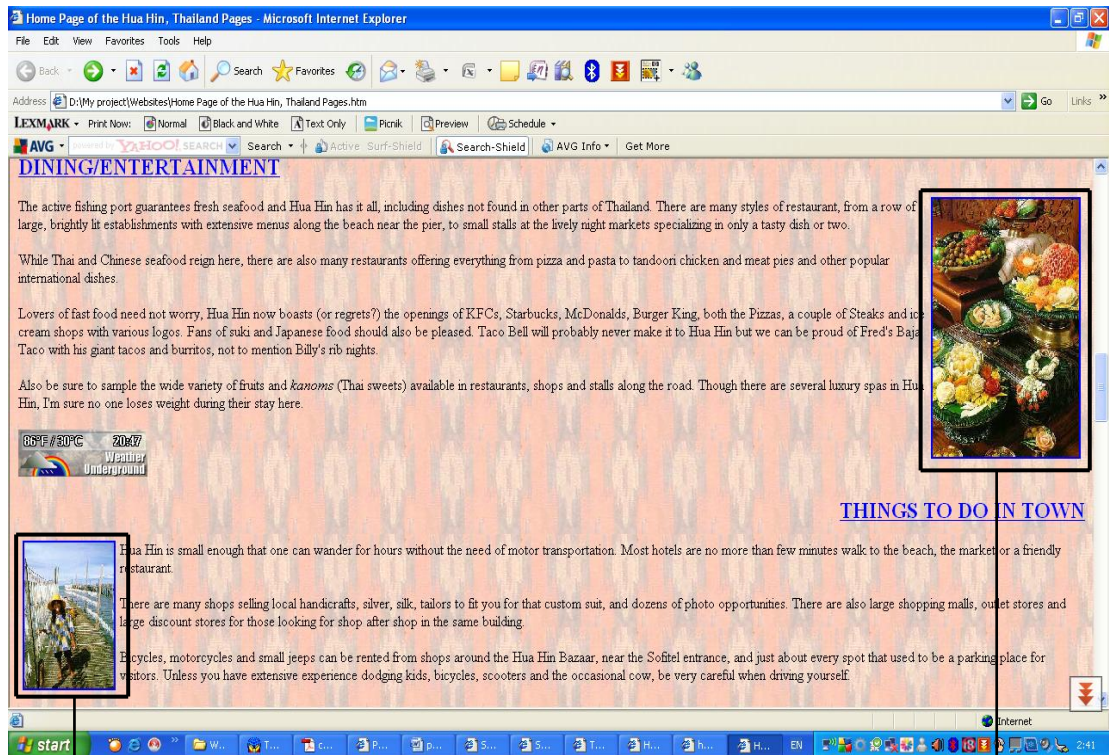
‘Web No.10, continued’



Move B: Step 2: Claiming
Superiority

Move C: Step 1: Giving Factual
Details of the Services and
Facilities in and around city

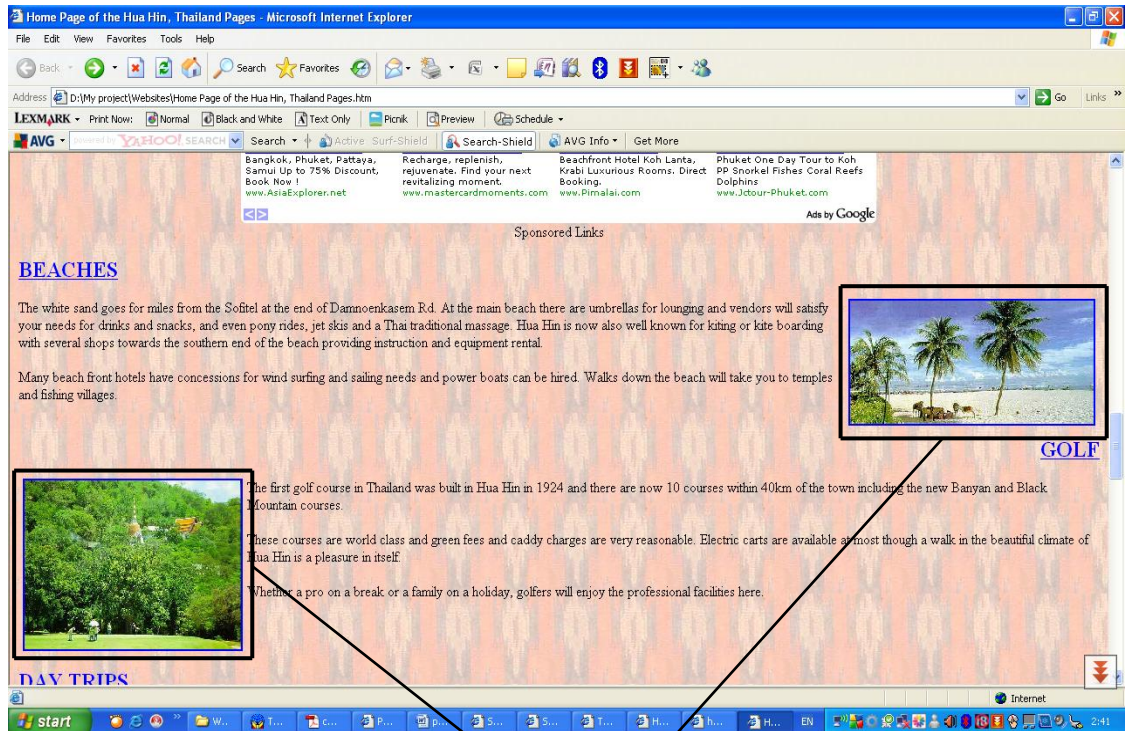
‘Web No.10, continued’



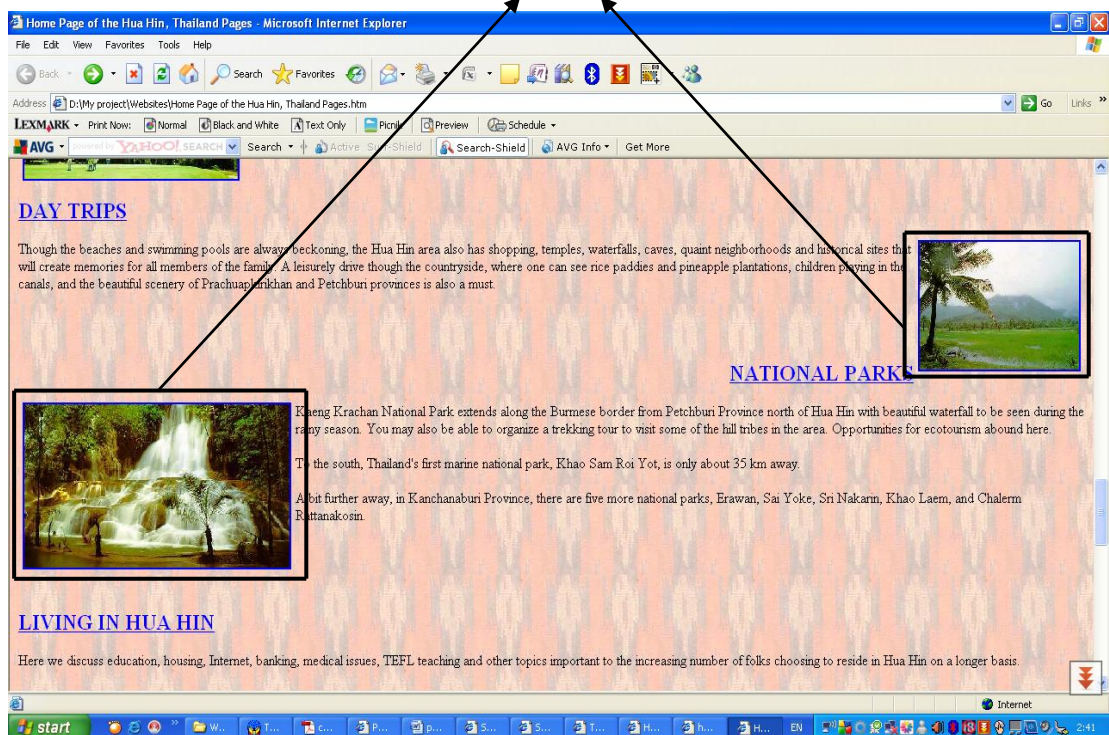
Move C: Step 2: Offering
Main Thing to see and do

Move C: Step 1: Giving Factual
Details of the Services and
Facilities in and around city

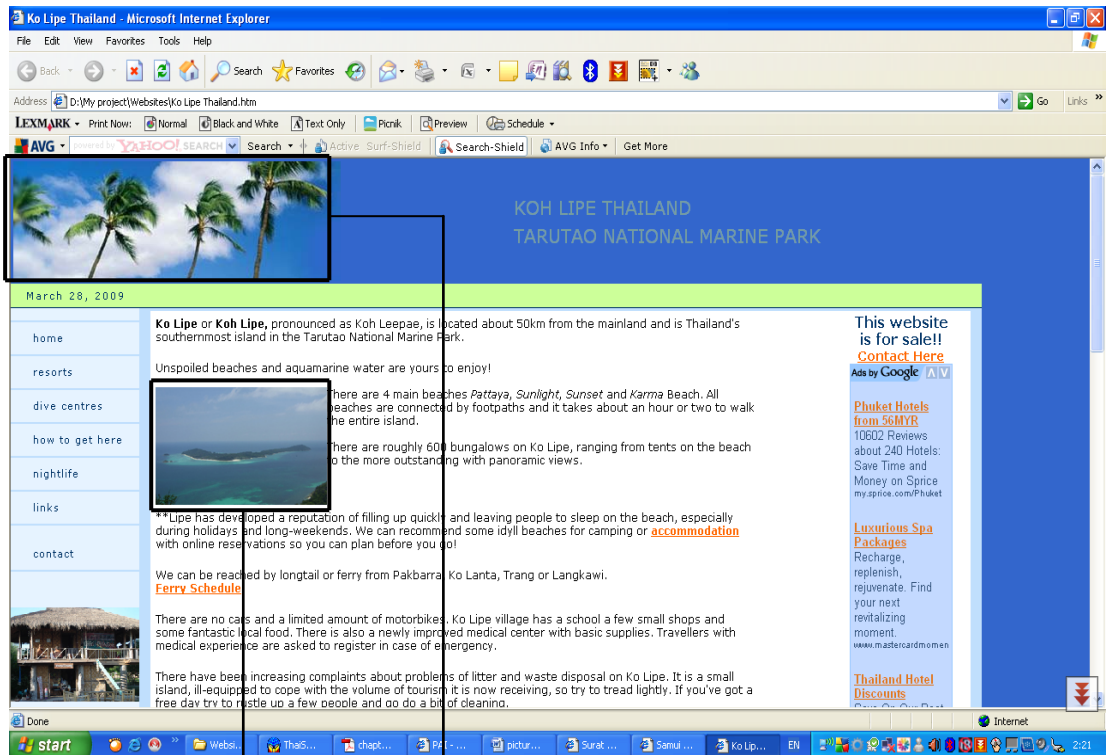
‘Web No.10, continued’



Move B: Step 1: Indicating
and/or Describing Locations

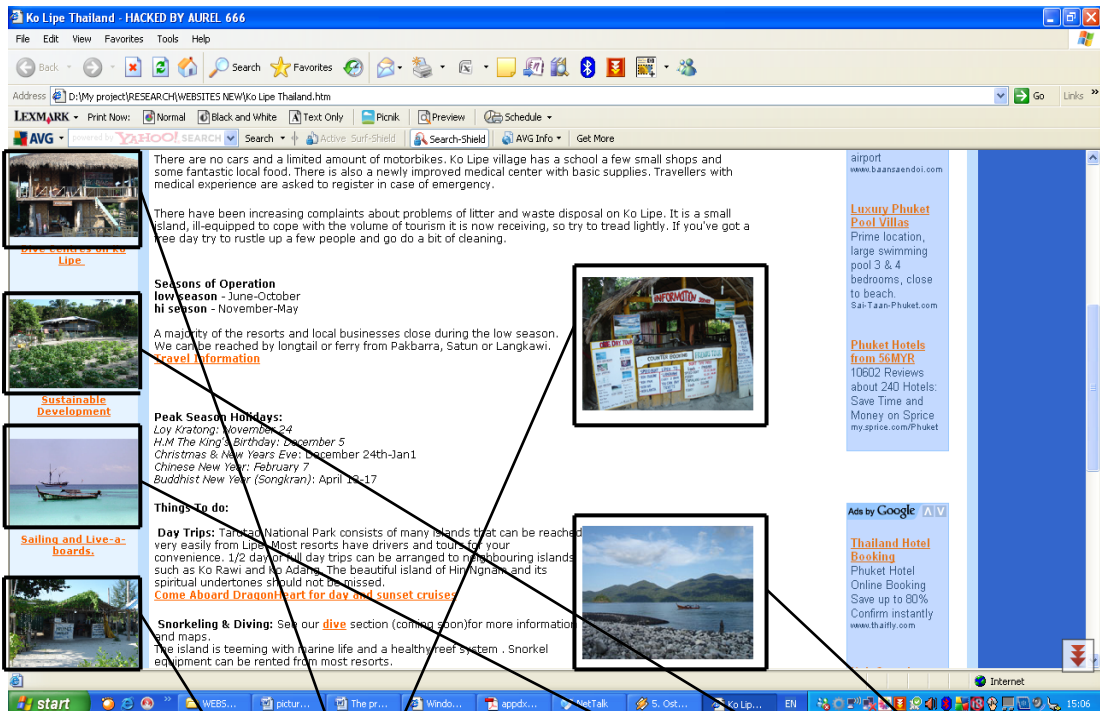


Web No.11



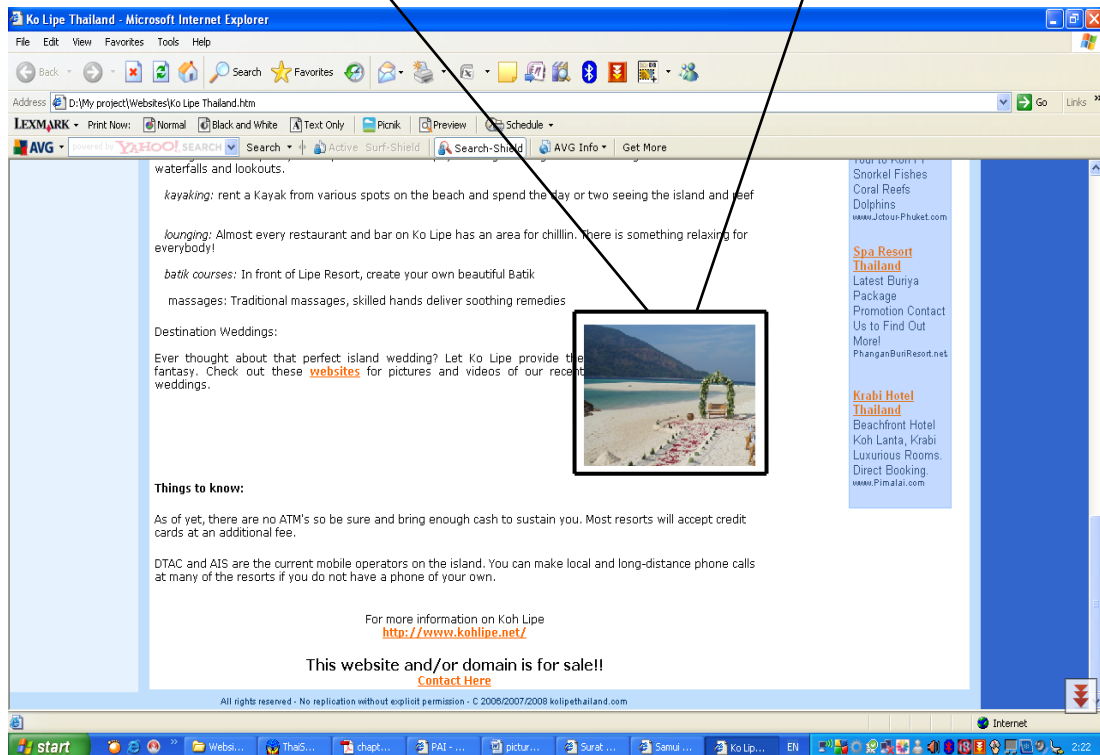
Move B: Step I: Indicating
and/or Describing Locations

‘Web No.11, continued’

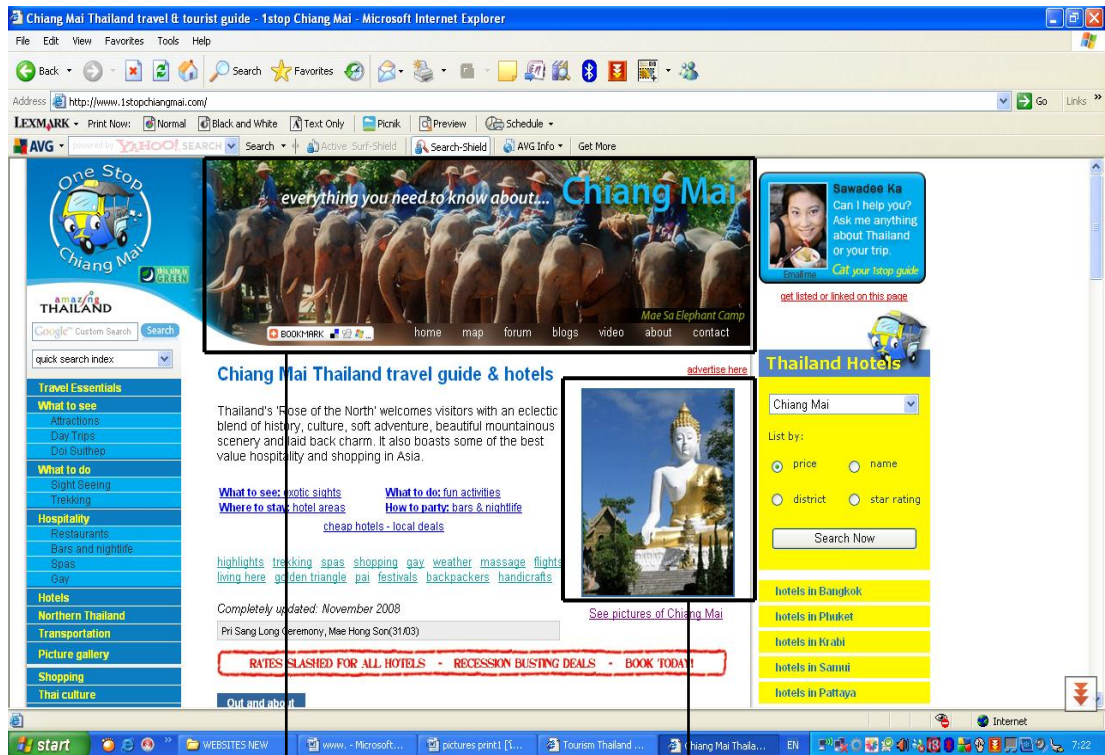


Move C: Step 1: Giving Factual Details of the Services and Facilities in and around city

Move B: Step I: Indicating and/or Describing Locations



Web No.12



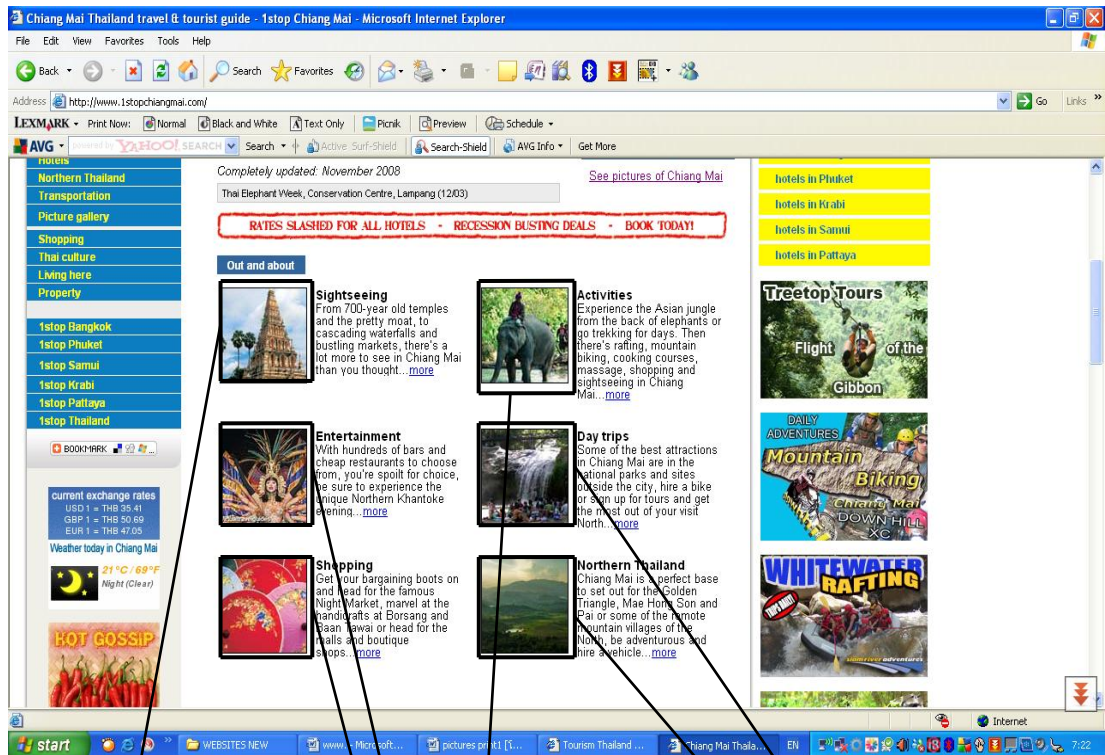
(Animation)

Move C: Step 2: Offering
Main Thing to see and do

(Animation)

Move B: Step 3: Informing the
Readers about the Background
or History

‘Web No.12, continued’

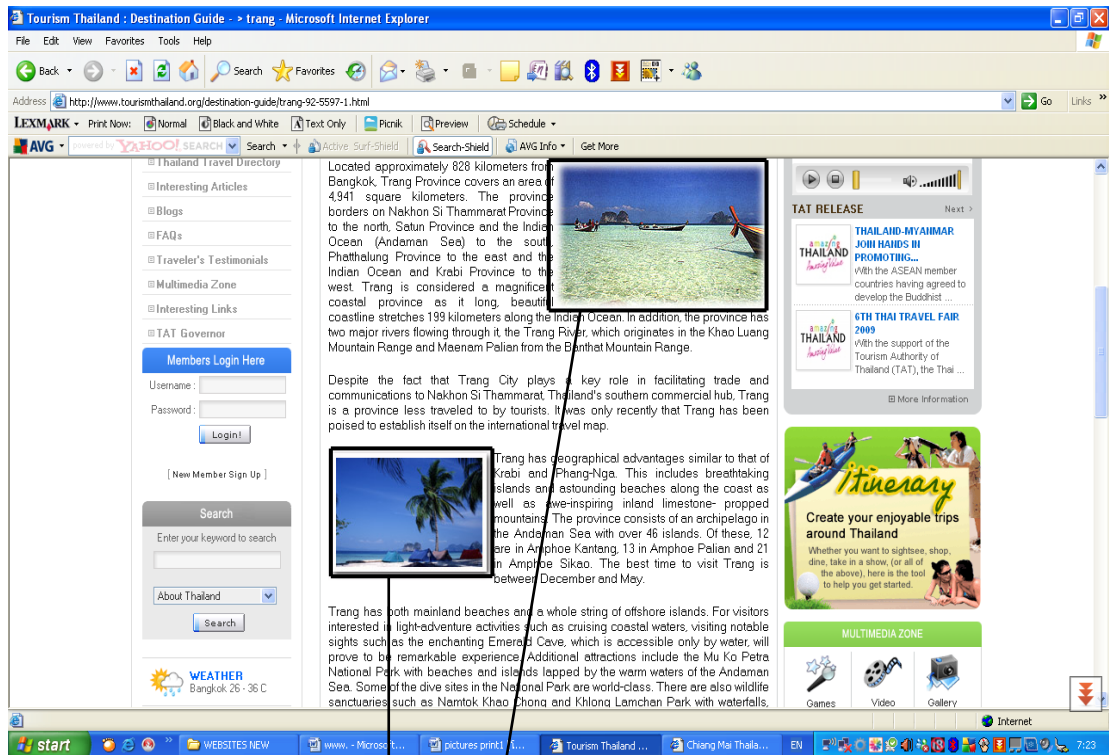


Move B: Step 3:
Informing the Readers
about the Background or

Move B: Step 1: Indicating
and/or Describing Locations

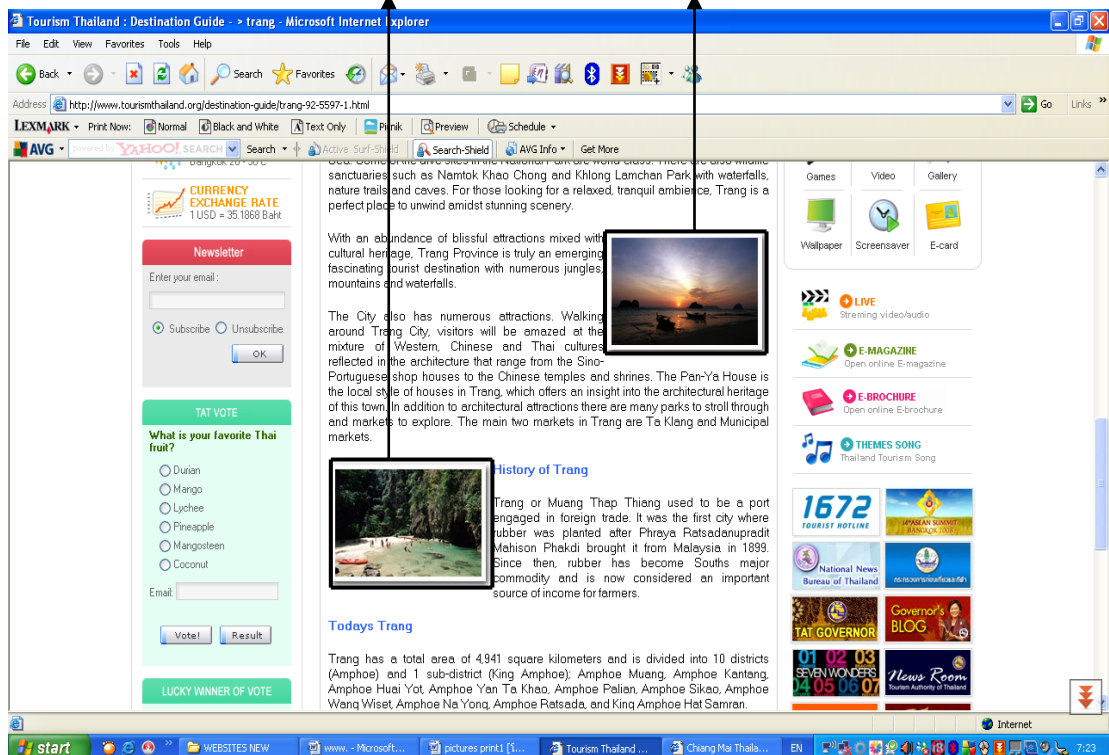
Move C: Step 2: Offering
Main Thing to see and do

Web No.13



Move B: Step 1: Indicating and/or Describing Locations

Move B: Step 2: Claiming Superiority

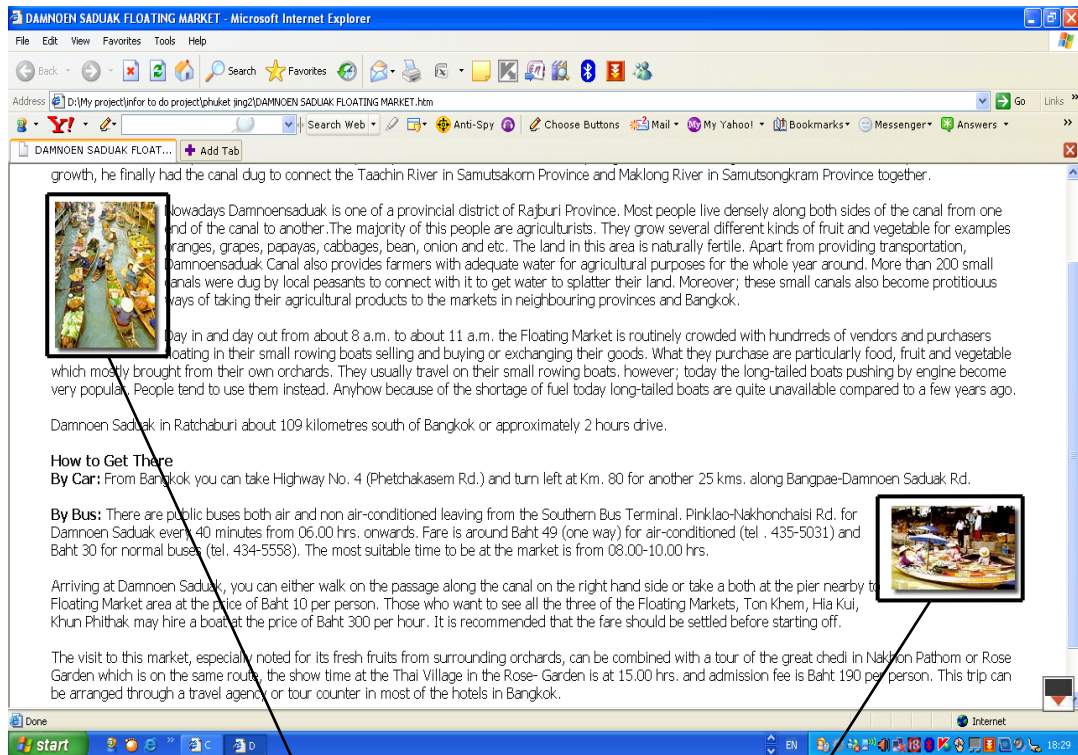


‘Web No.13, continued’



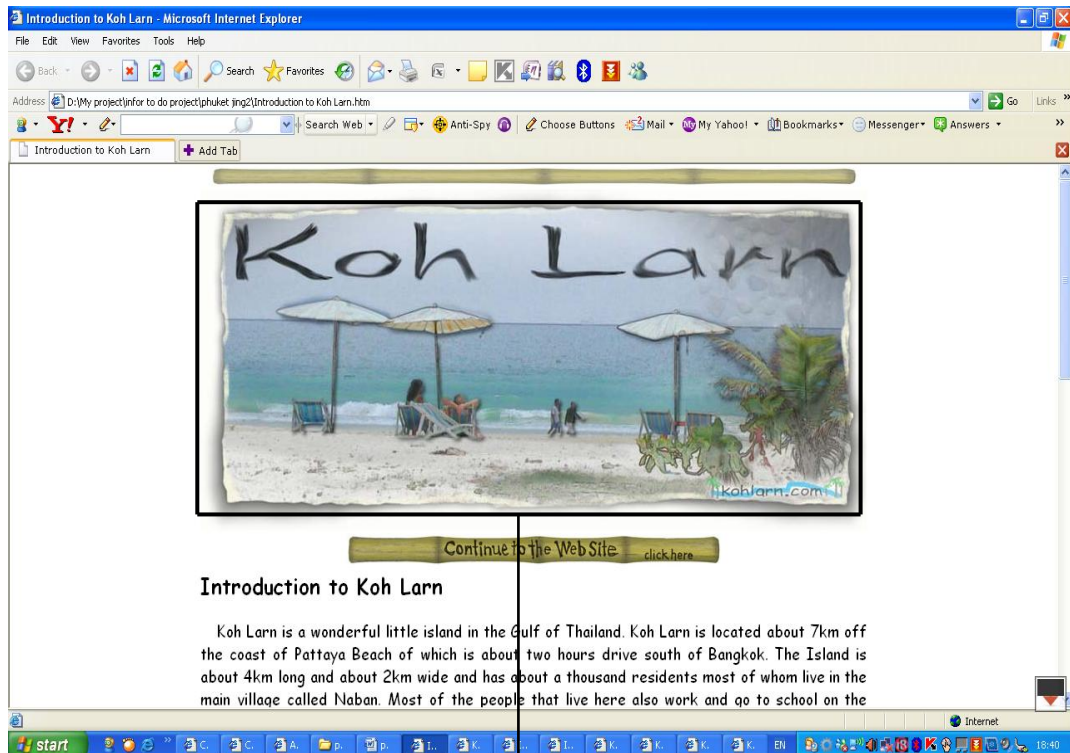
Move B: Step 2: Claiming
Superiority

Web No.14



Move B: Step 4: Claiming
Outstanding Characteristics

Web No.15

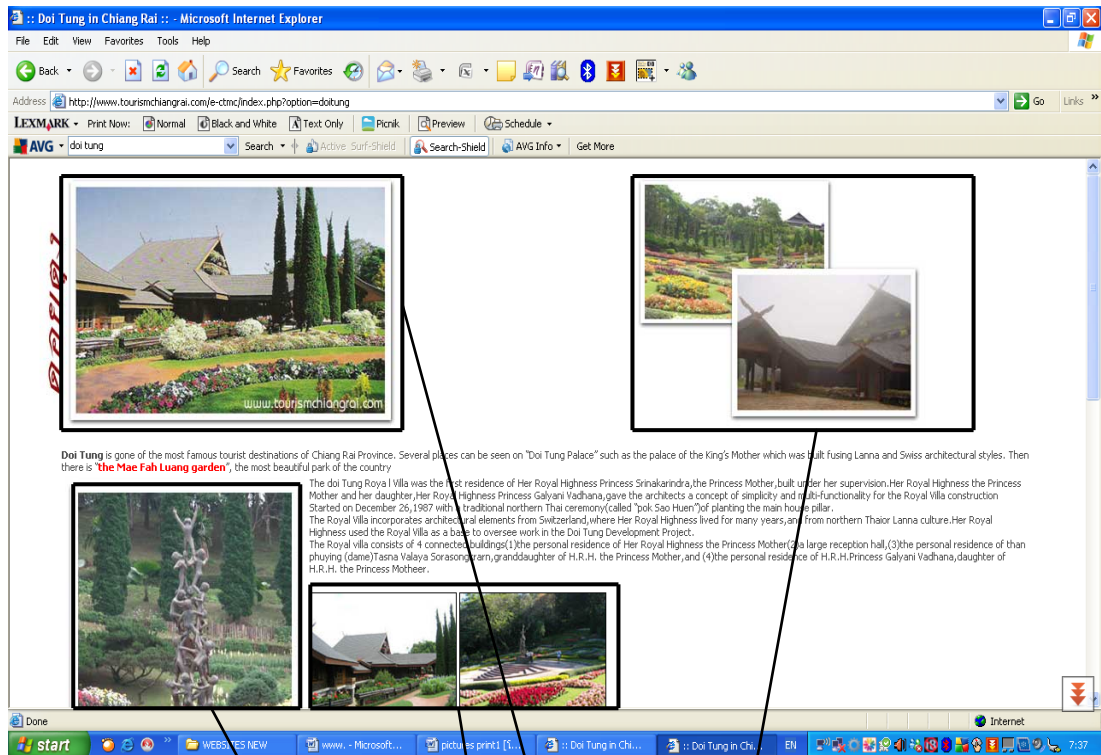


Move A: Step 1 Stating the Name of Attraction

And

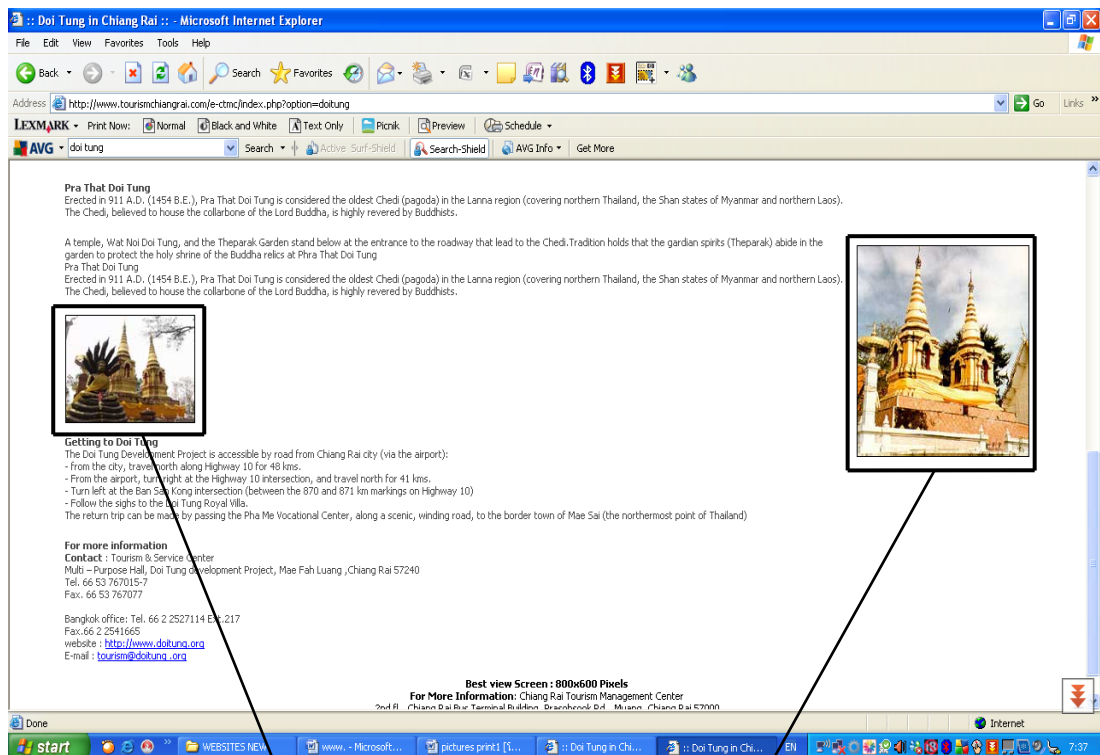
Move B: Step 1: Indicating and/or Describing Locations

Web No.16



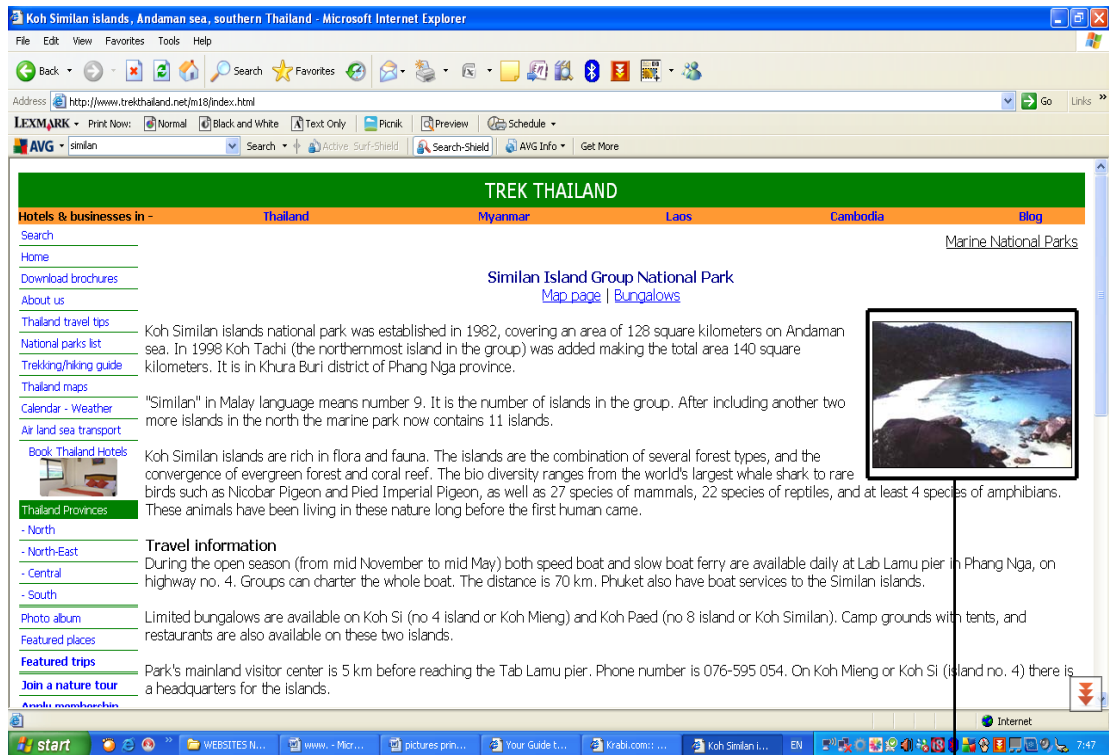
Move B: Step 1: Indicating
and/or Describing Locations

‘Web No.16, continued’



Move B: Step 3: Informing the
Readers about the Background or
History

Web No.17



Move B: Step I: Indicating and/or Describing Locations

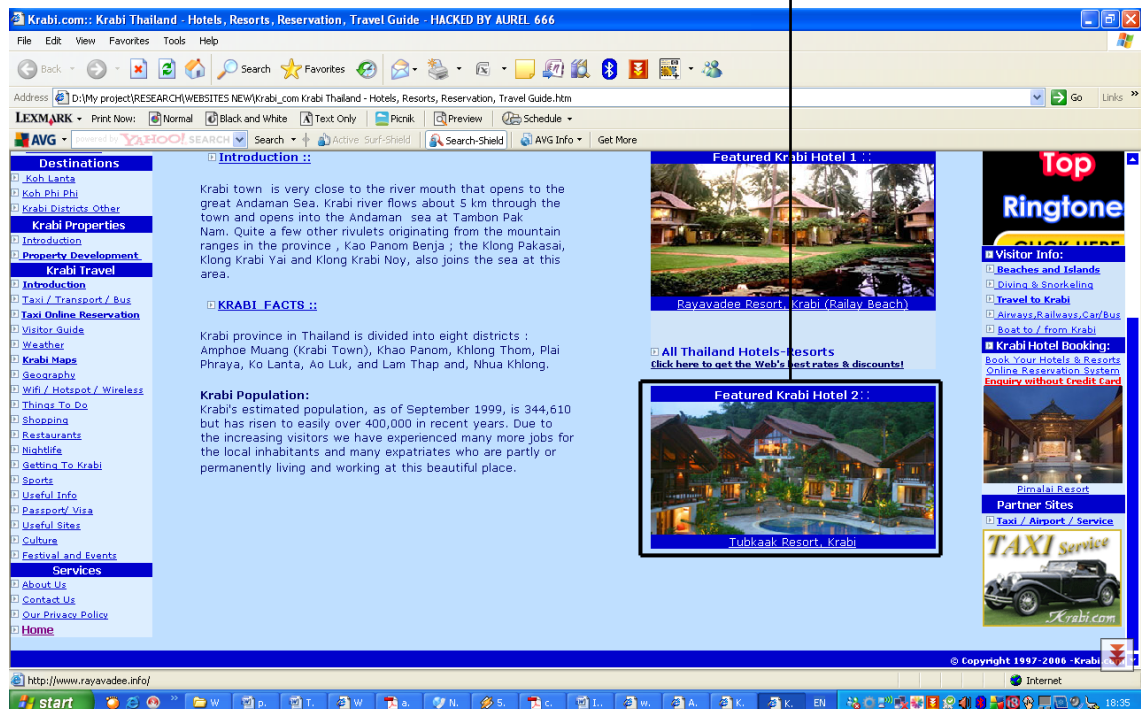
Web No.18



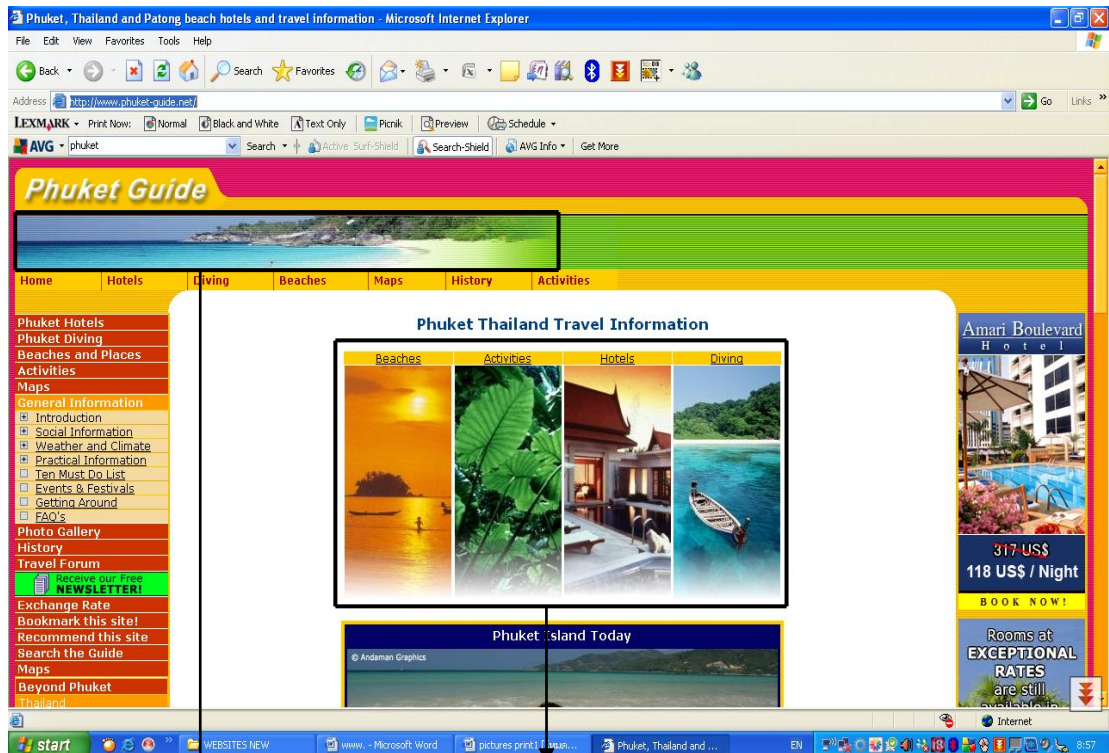
Move A: Step 2:
Inviting Reader to
Visit

Move B: Step 1:
Indicating and/or
Describing
Locations

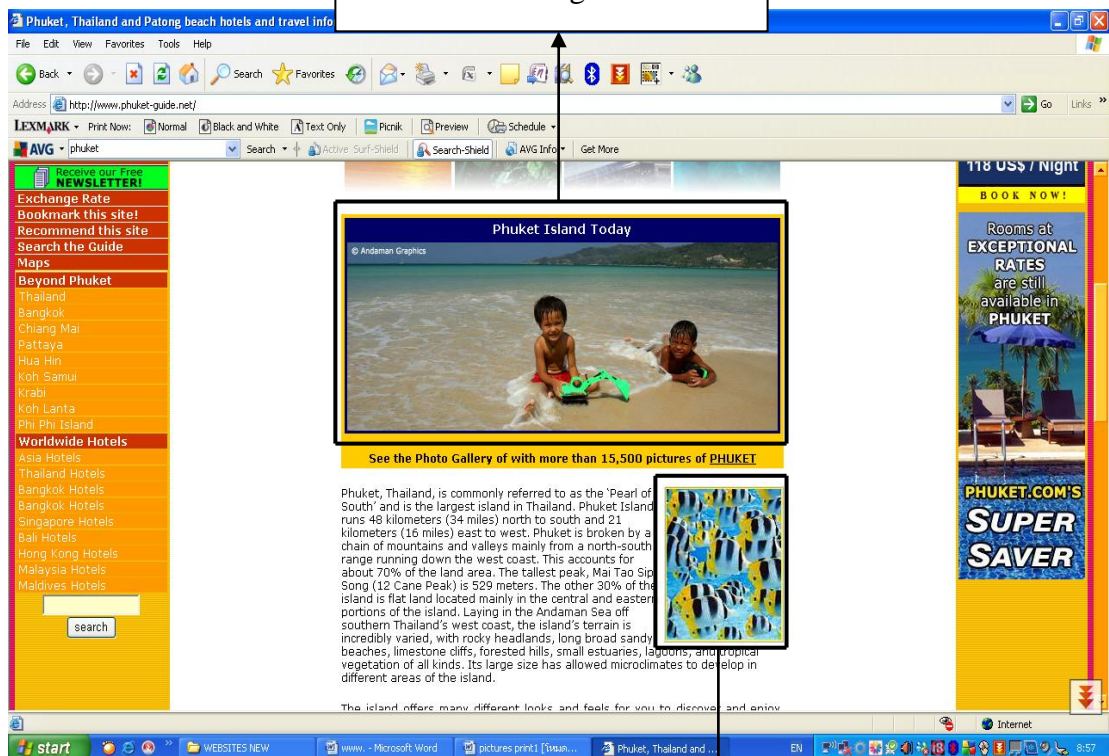
Move C: Step 1: Giving Factual
Details of the Services and
Facilities in and around city



Web No.19



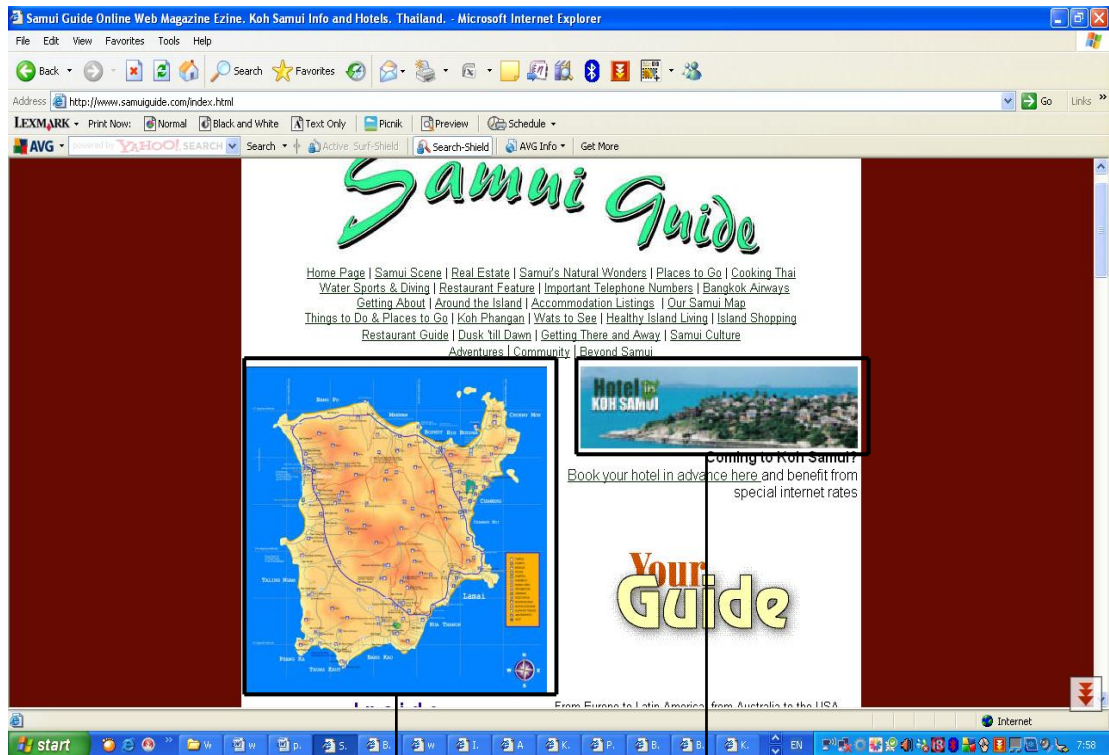
Move B: Step 1: Indicating
and/or Describing Locations



(Animation)

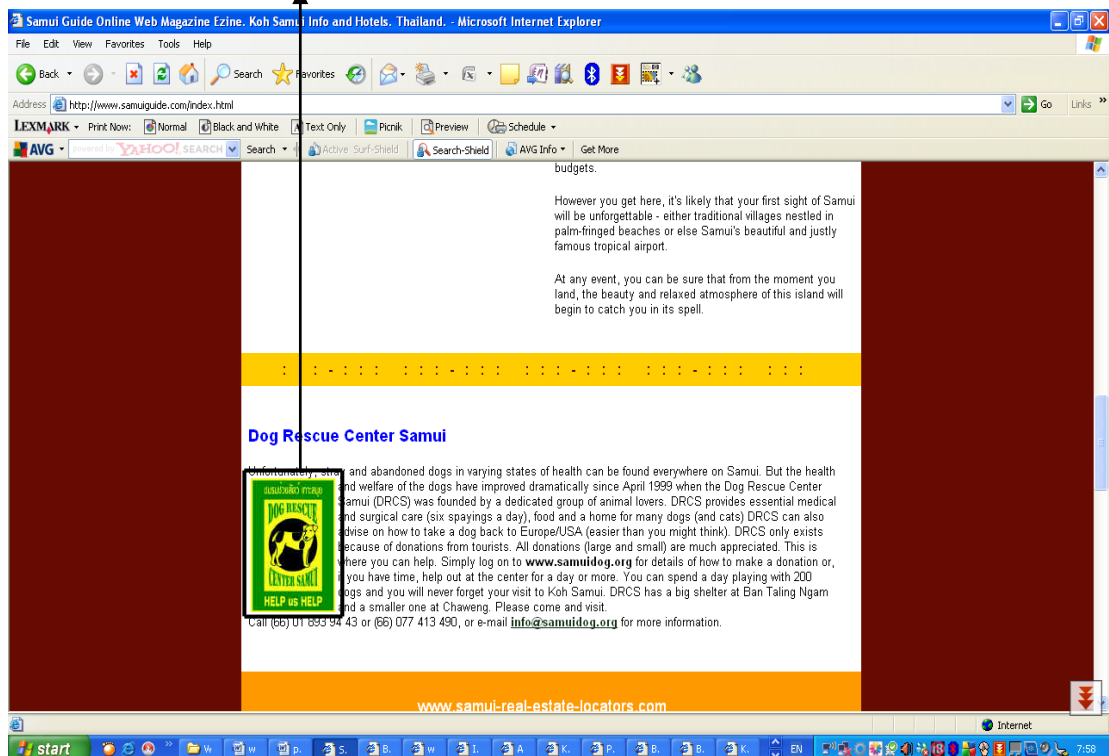
Move B: Step 4: Claiming
Outstanding Characteristics

Web No.20

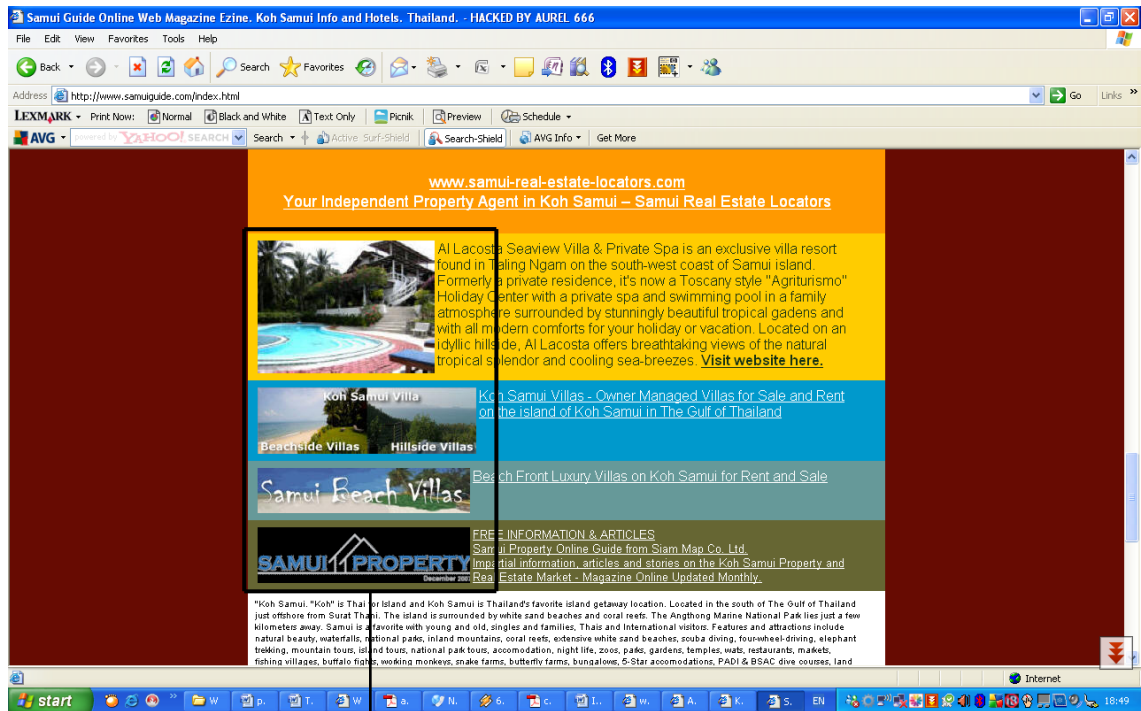


Move C: Step 1: Giving Factual Details of the Services and Facilities in and around city

Move B: Step I: Indicating and/or Describing Locations

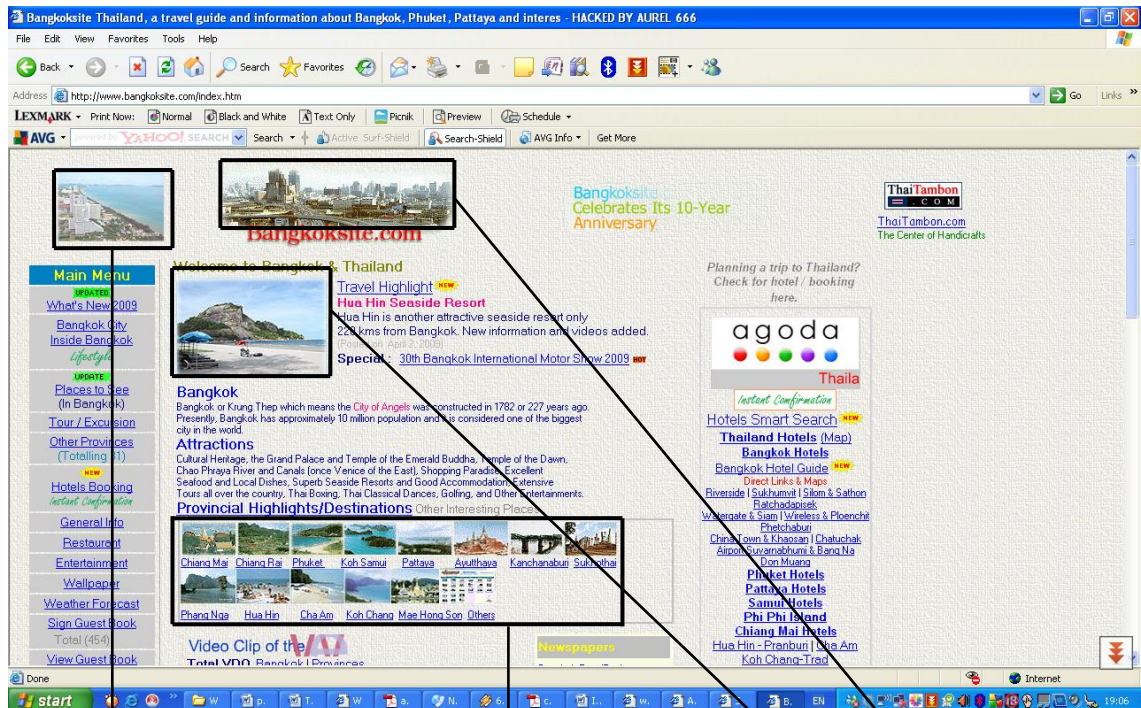


‘Web No.20, continued’



Move C: Step 1: Giving Factual
Details of the Services and
Facilities in and around city

Web No.21



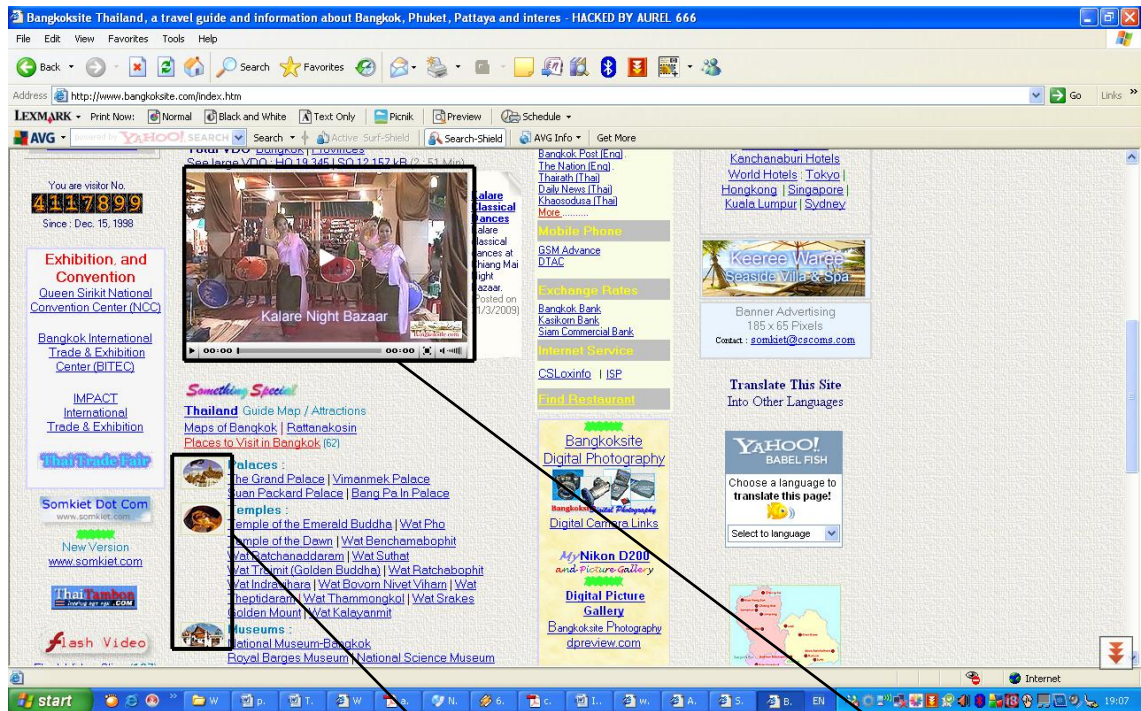
(Animation)

Move B: Step 1: Indicating
and/or Describing Locations

Move B: Step 1: Indicating
and/or Describing Locations

Move C: Step 1: Giving Factual
Details of the Services and
Facilities in and around city

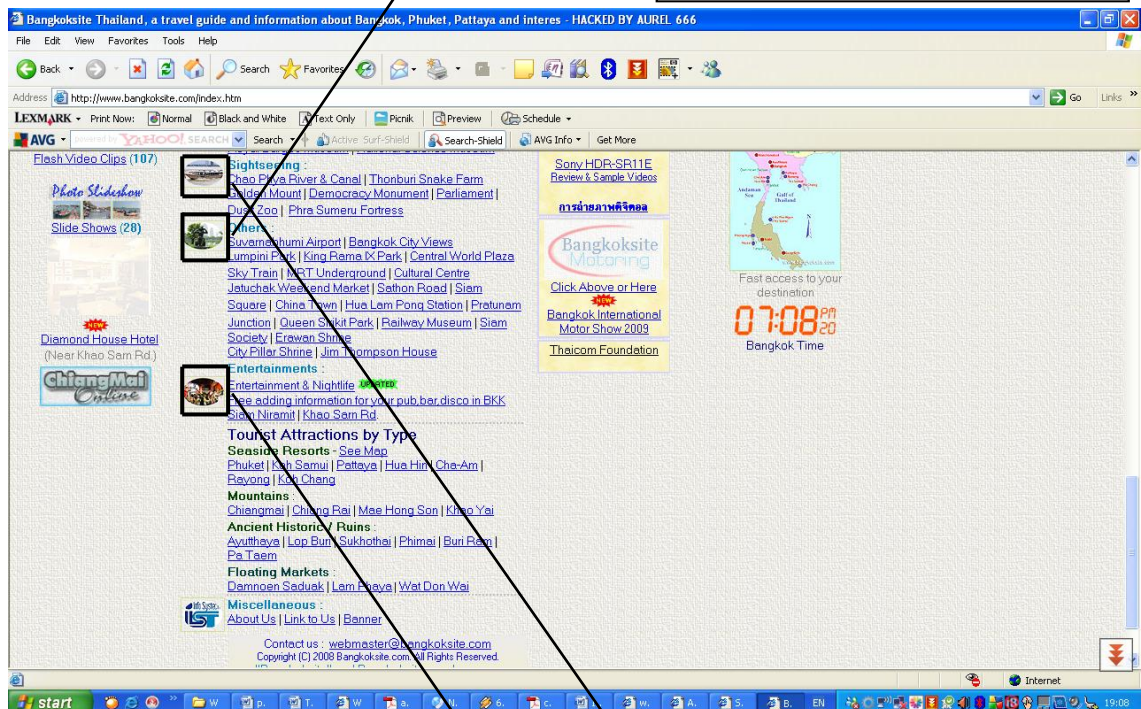
'Web No.21, continued'



Move B: Step 3: Informing the Readers about the Background or History

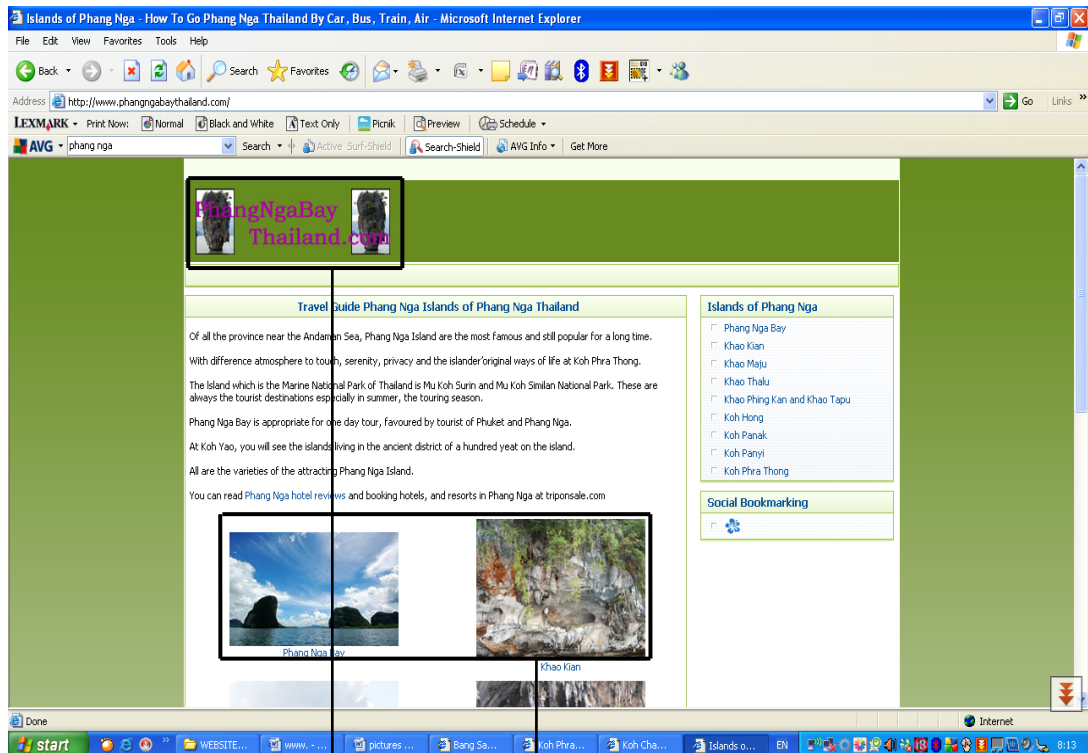
(Video)

Move B: Step 3: Informing the Readers about the Background or History

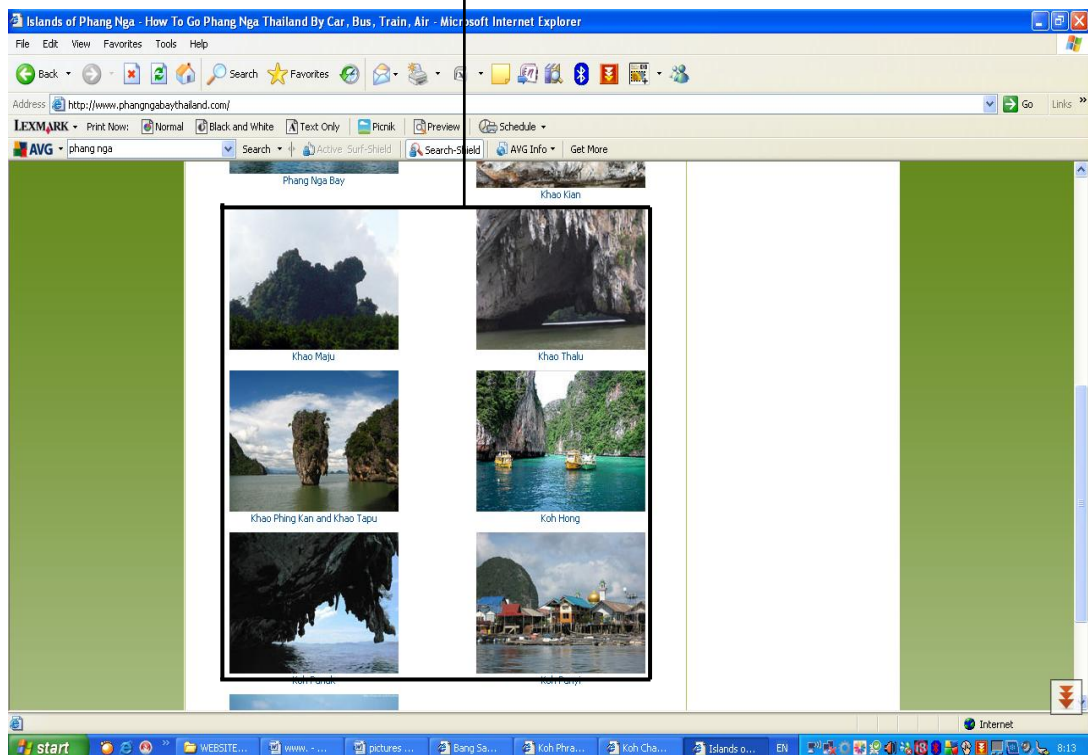


Move C: Step 2: Offering Main Thing to see and do

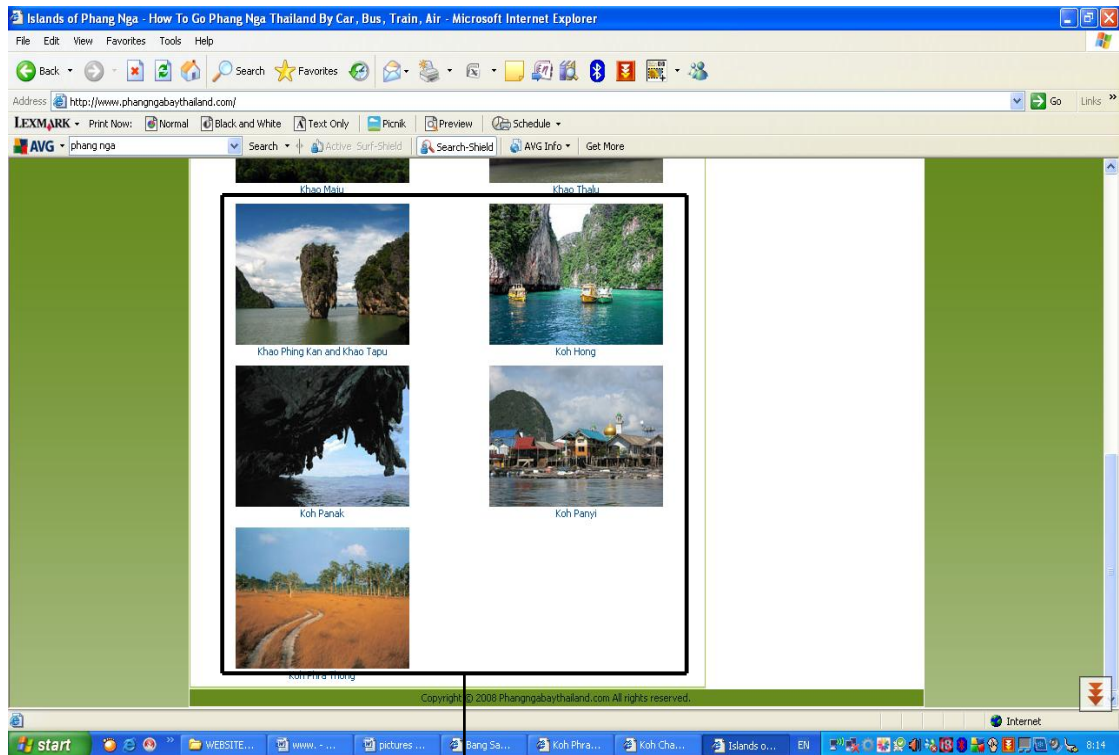
Web No.22



Move B: Step I: Indicating
and/or Describing Locations

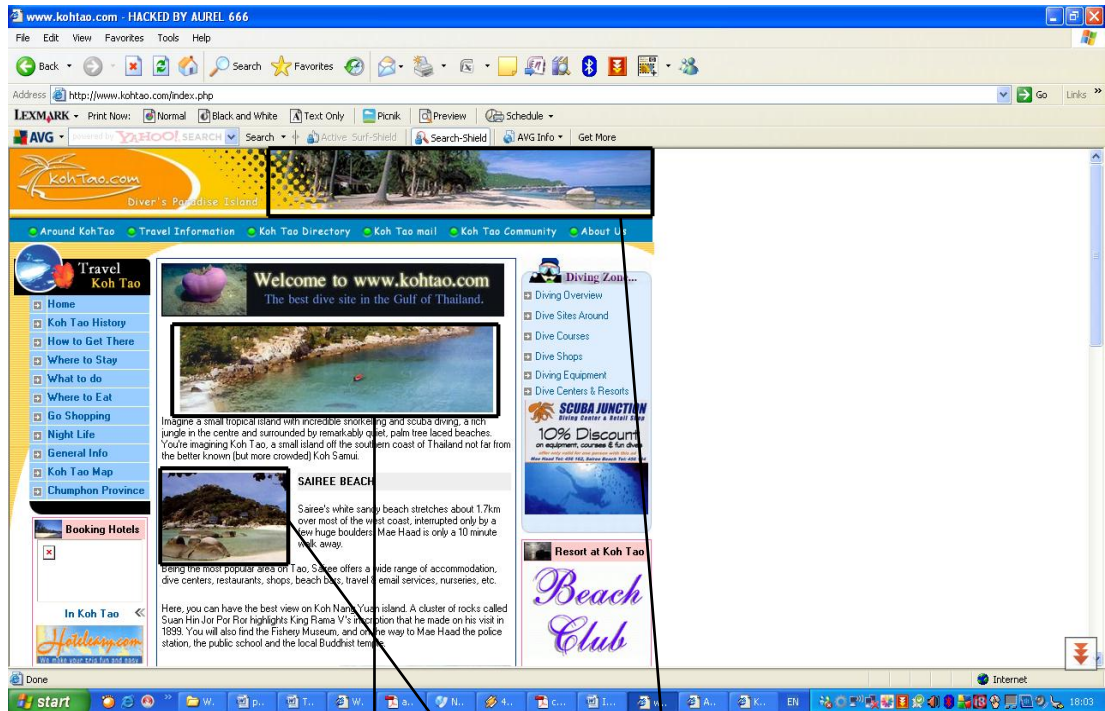


‘Web No.22, continued’



Move B: Step I: Indicating
and/or Describing Locations

Web No.23

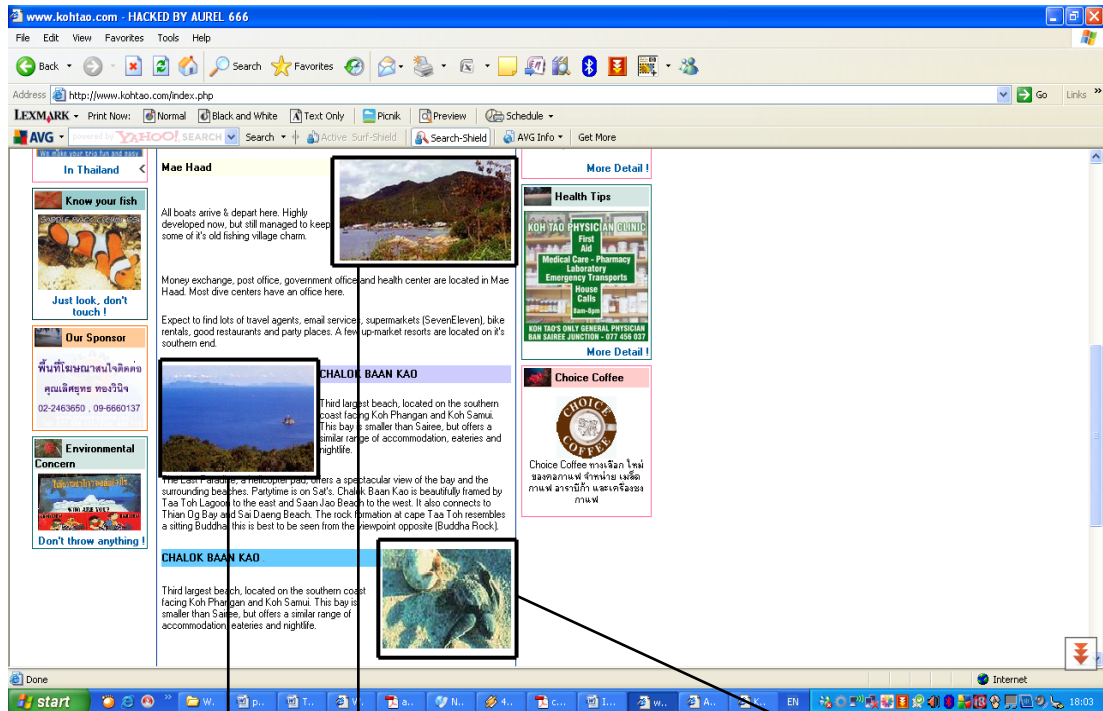


(Animation)

Move B: Step I: Indicating
and/or Describing Locations

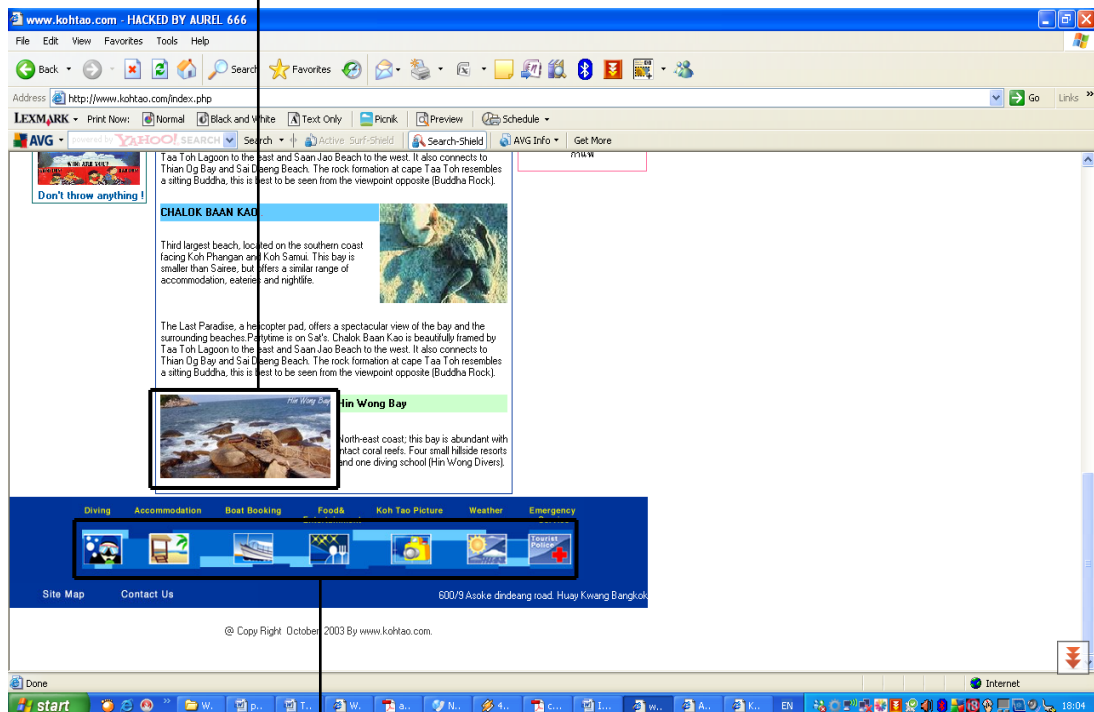
Move B: Step I: Indicating
and/or Describing Locations

‘Web No.23, continued’



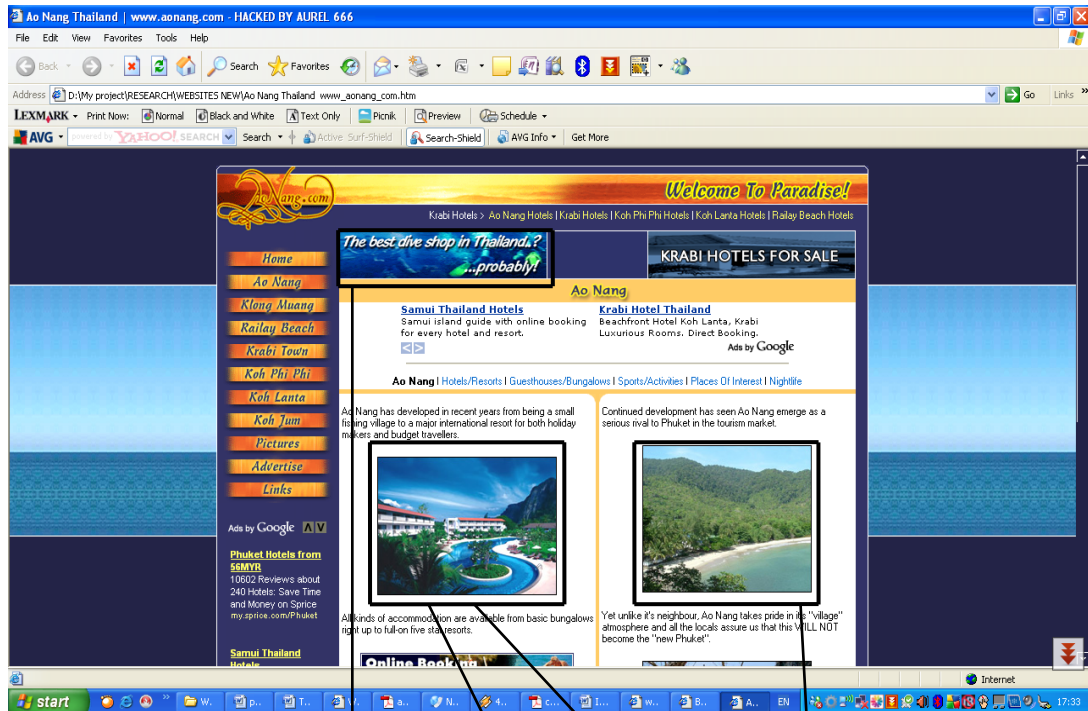
Move B: Step 1: Indicating and/or Describing Locations

Move B: Step 4: Claiming Outstanding Characteristics



Move C: Step 1: Giving Factual Details of the Services and Facilities in and around city

Web No.24

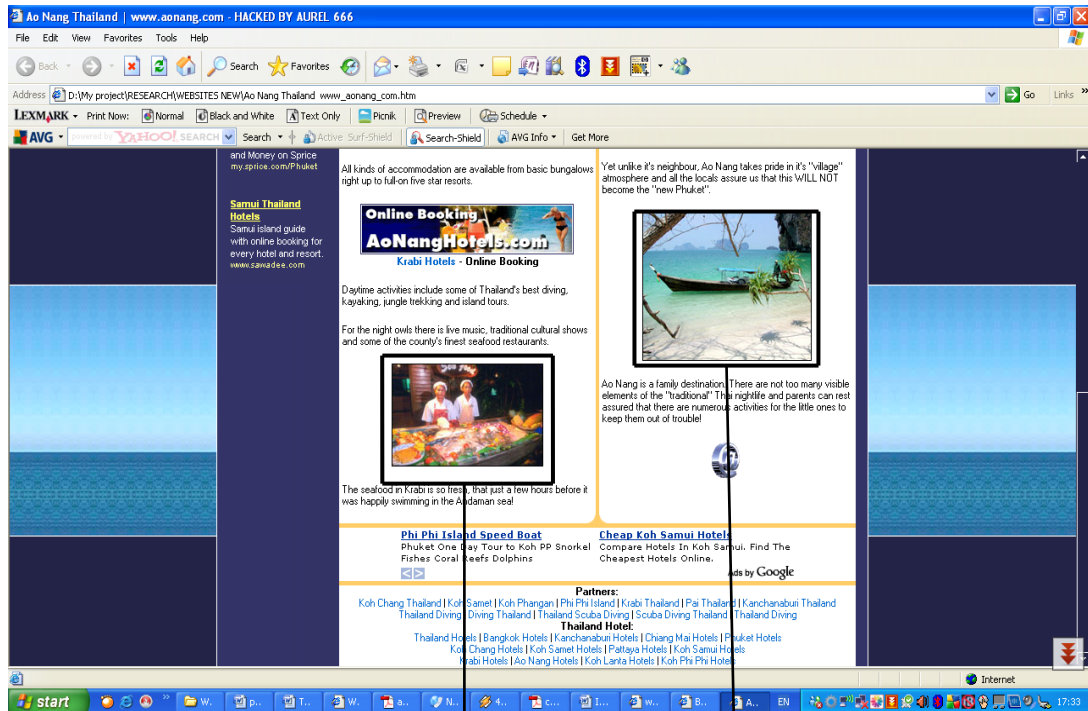


(Animation)
Move A: Step 3: Stating the Attraction
Slogan
and
Move B: Step 1: Indicating and/or
Describing Locations

Move B: Step 1: Indicating
and/or Describing Locations

Move B: Step 2: Claiming
Superiority

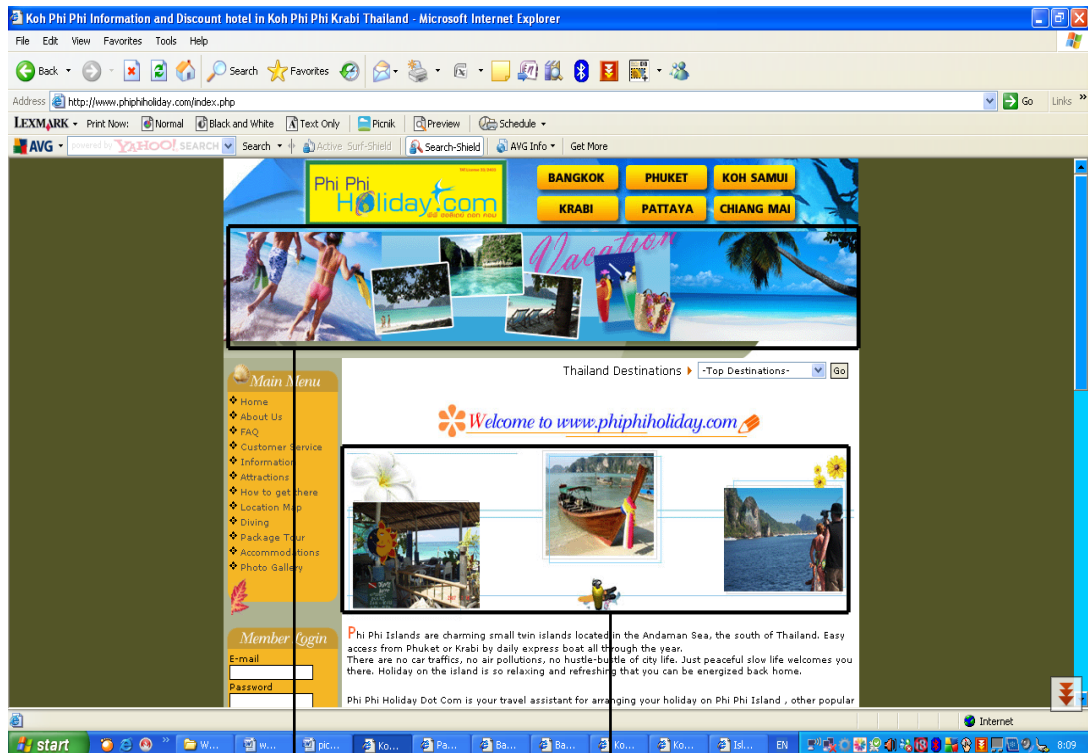
‘Web No.24, continued’



Move B: Step 1: Indicating
and/or Describing Locations

Move C: Step 2: Offering
Main Thing to see and do

Web No.25

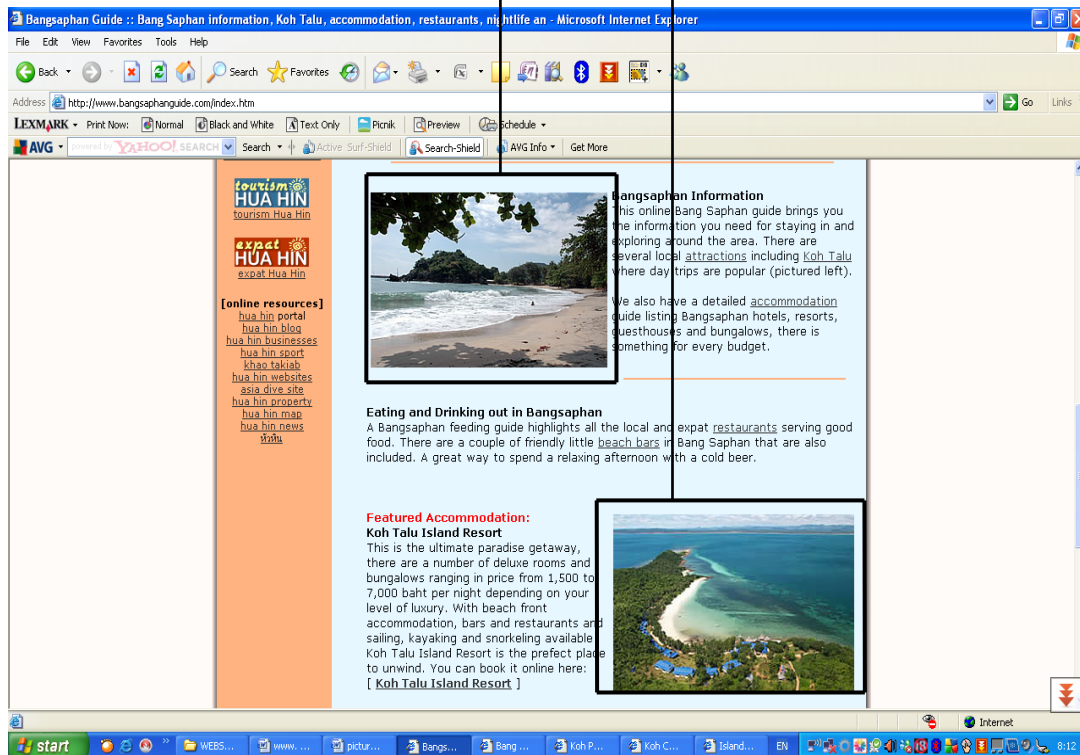


Move B: Step I: Indicating
and/or Describing Locations

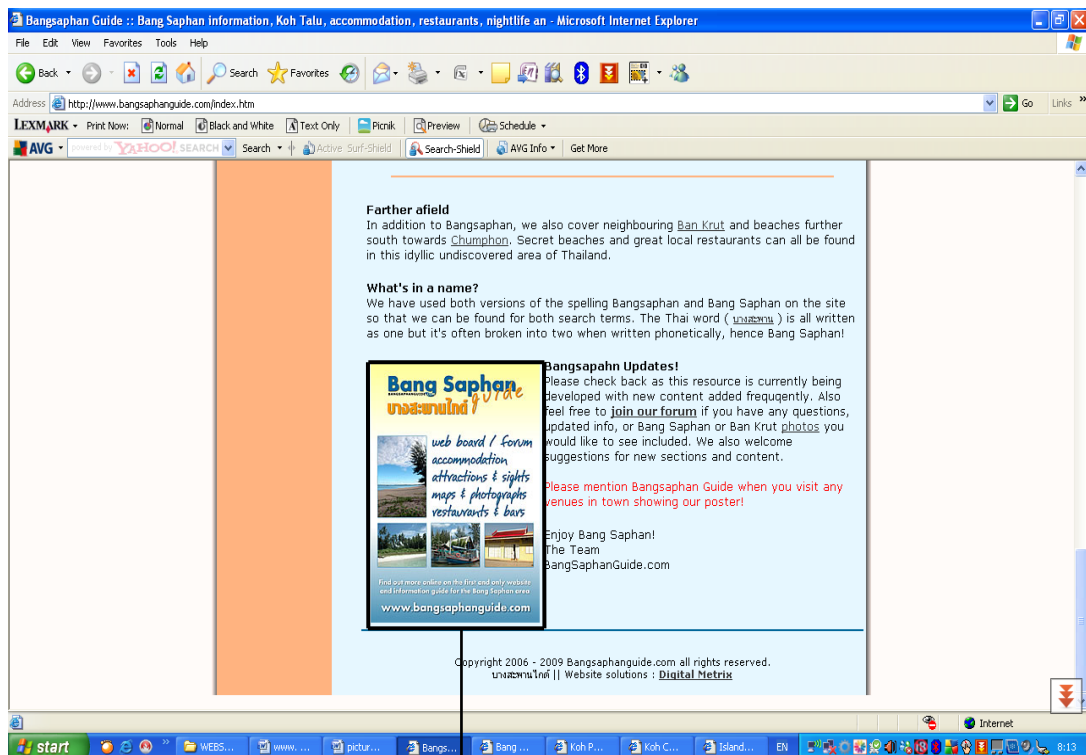
Web No.27



Move B: Step I: Indicating
and/or Describing Locations

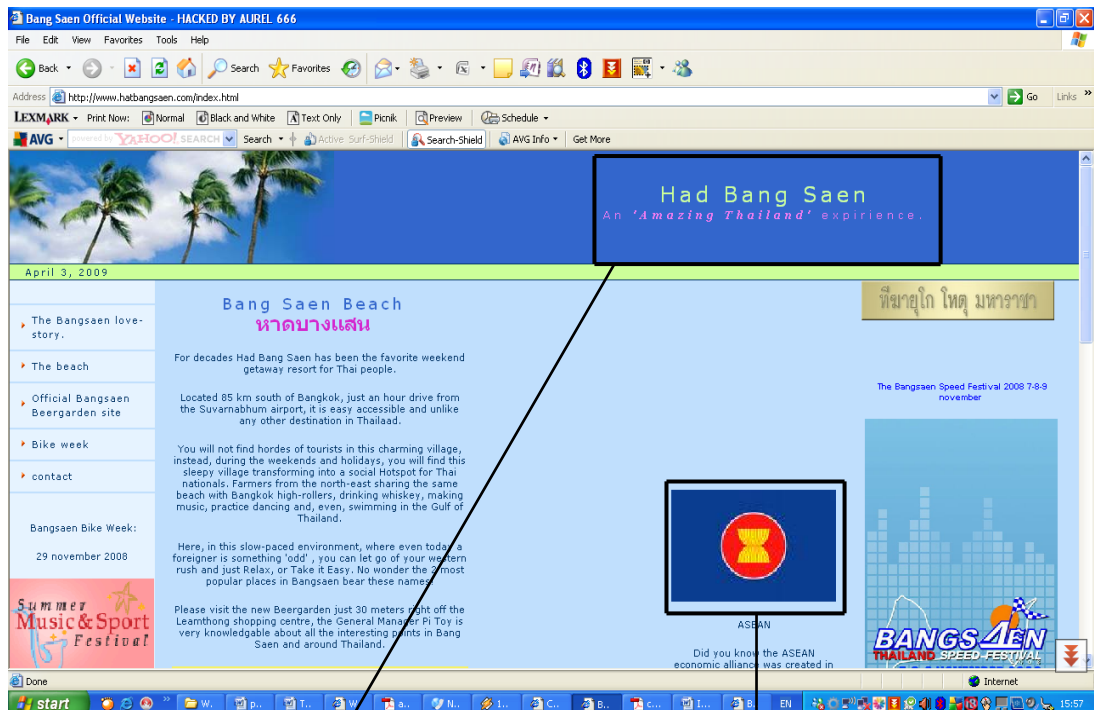


‘Web No.27, continued’



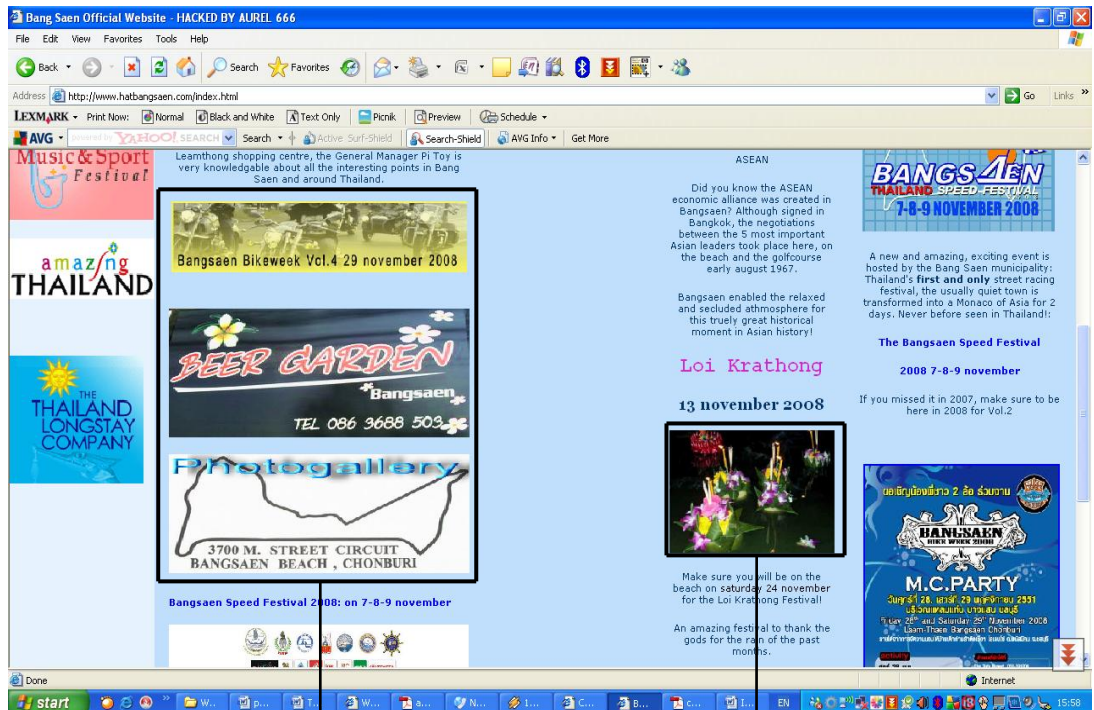
Move C: Step 1: Giving Factual
Details of the Services and
Facilities in and around city

Web No.28



Move A: Step 3: Stating the Attraction Slogan

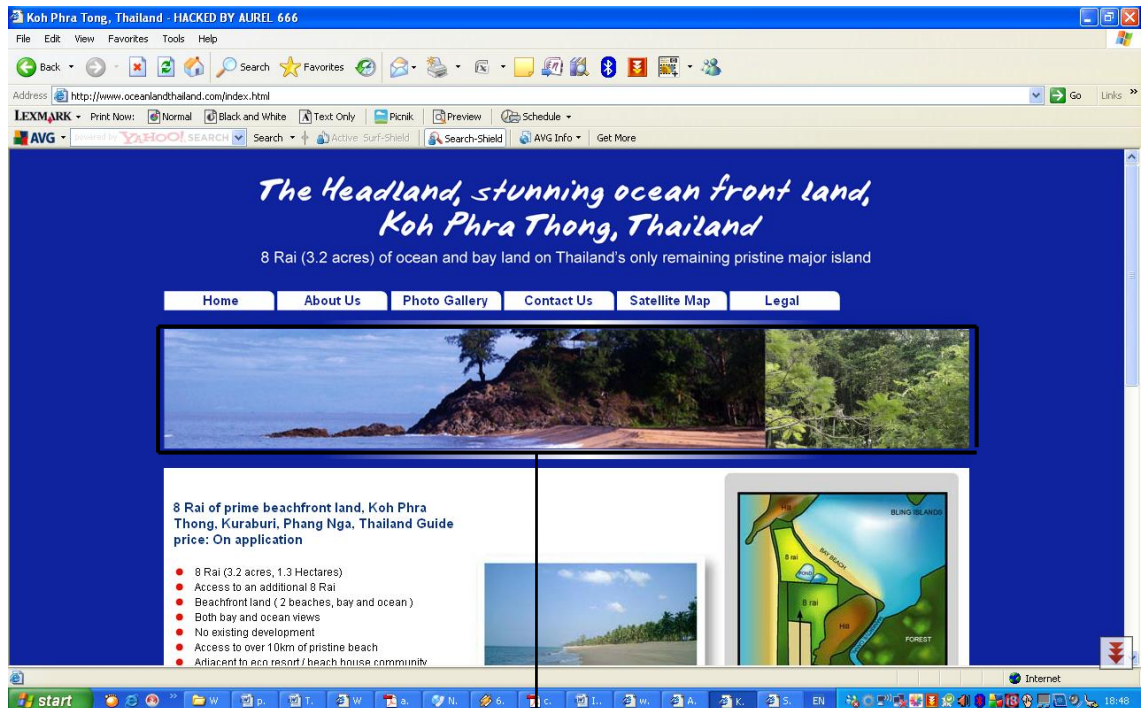
Move B: Step 2: Claiming Superiority



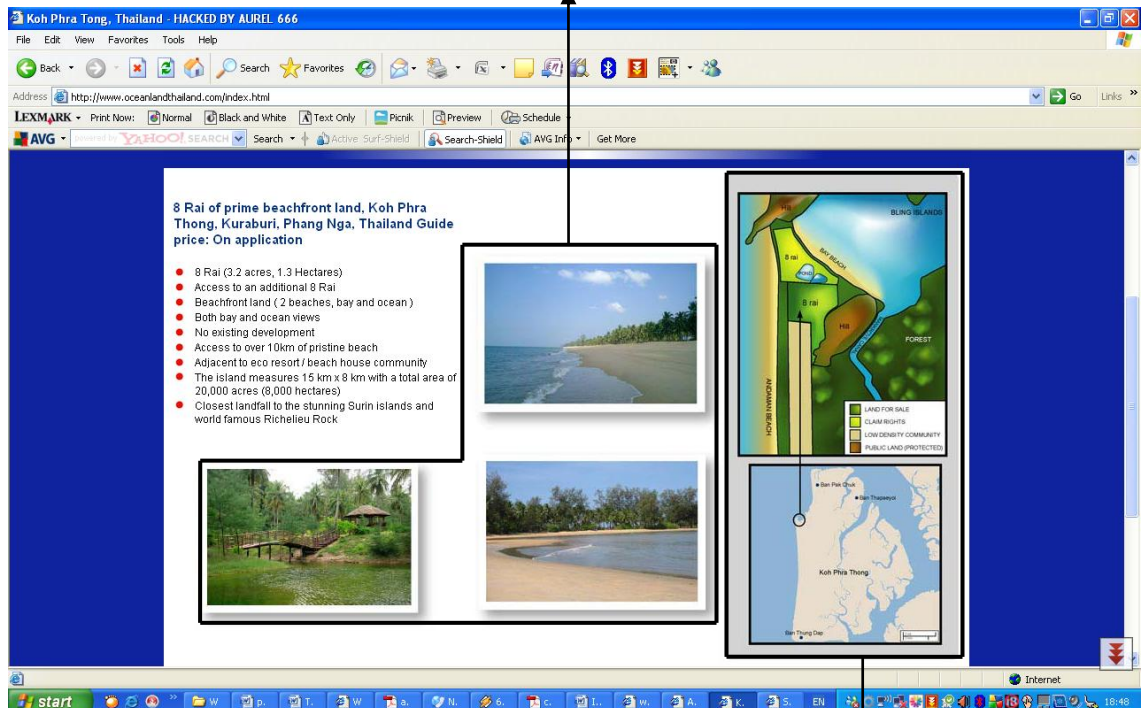
Move C: Step 1: Giving Factual Details of the Services and Facilities in and around city

Move C: Step 2: Offering Main Thing to see and do

Web No.29

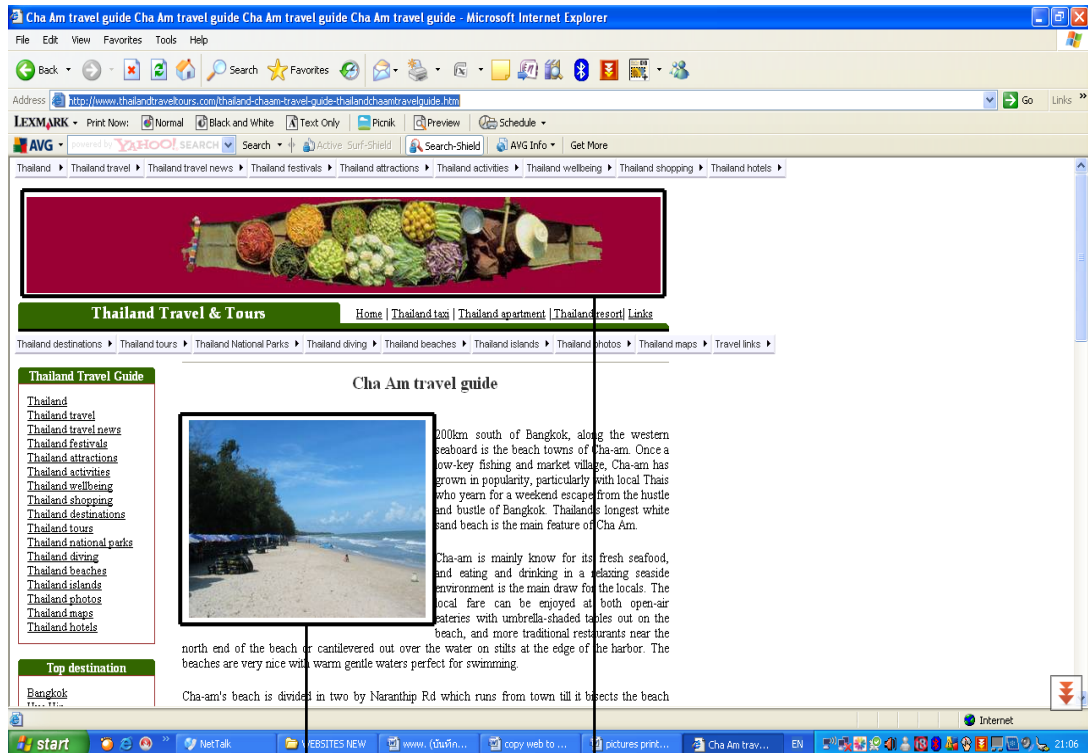


Move B: Step I: Indicating and/or Describing Locations



Move C: Step 1: Giving Factual Details of the Services and Facilities in and around city

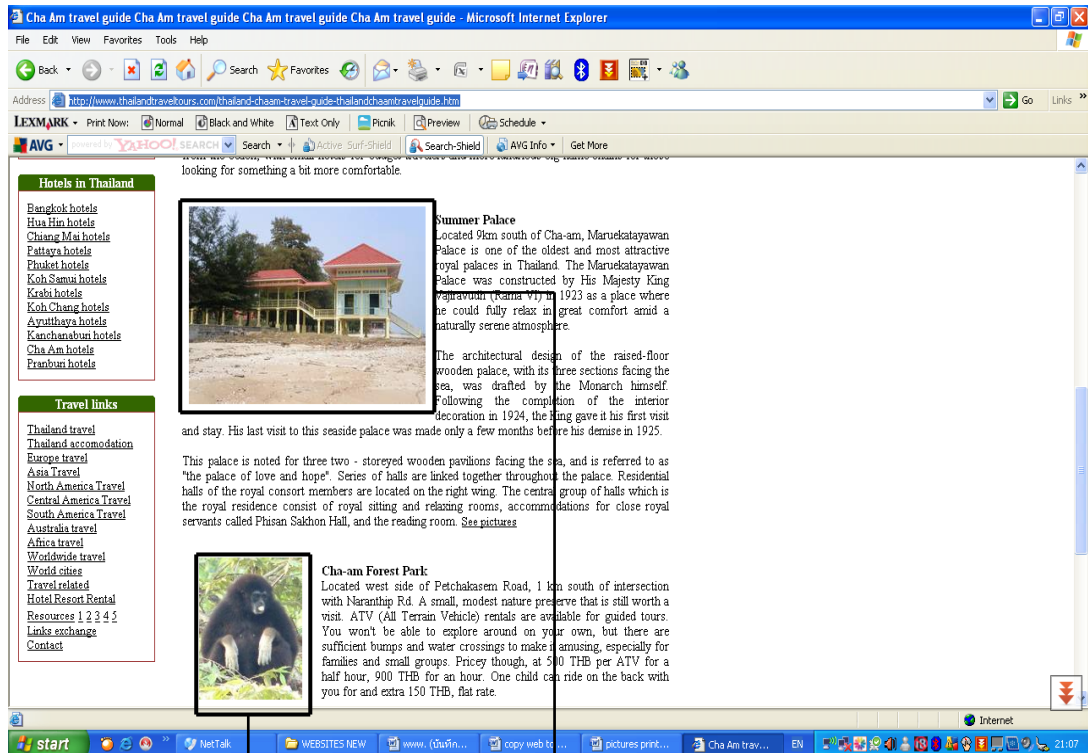
Web No.30



Move B: Step 1: Indicating
and/or Describing Locations

Move C: Step 1: Giving Factual
Details of the Services and
Facilities in and around city

‘Web No.30, continued’



Move B: Step 3: Informing the Readers about the Background or History

Move B: Step 4: Claiming Outstanding Characteristics

‘Web No.30, continued’



Move B: Step 1: Indicating
and/or Describing Locations